



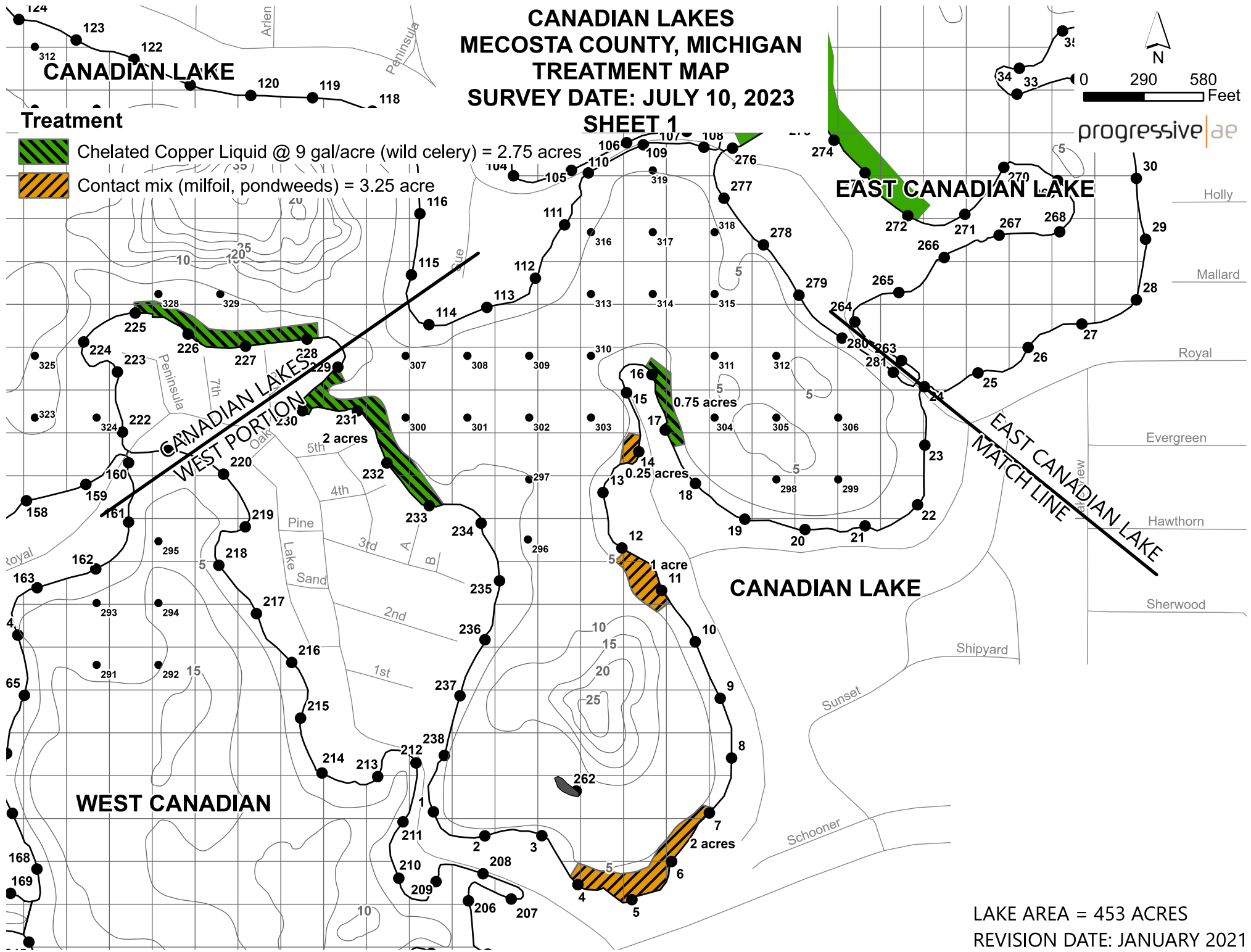
CANADIAN LAKES MECOSTA COUNTY, MICHIGAN TREATMENT MAP SURVEY DATE: JULY 10, 2023

SHEET 1

progressive|ae


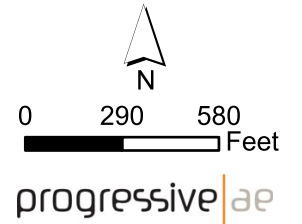
Treatment

-  Chelated Copper Liquid @ 9 gal/acre (wild celery) = 2.75 acres
-  Contact mix (milfoil, pondweeds) = 3.25 acre



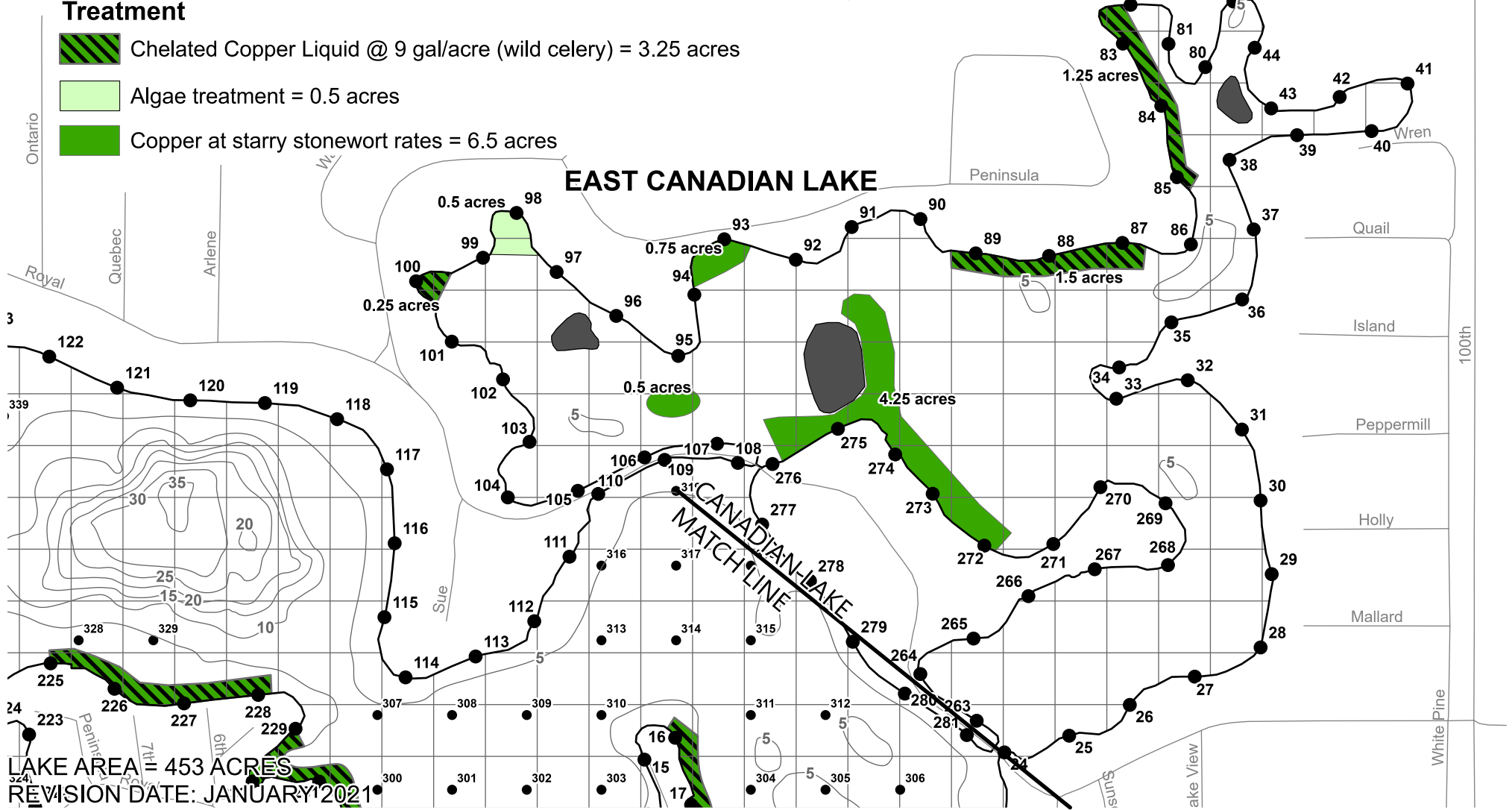
LAKE AREA = 453 ACRES
REVISION DATE: JANUARY 2021

CANADIAN LAKES MECOSTA COUNTY, MICHIGAN TREATMENT MAP SURVEY DATE: JULY 10, 2023 SHEET 2



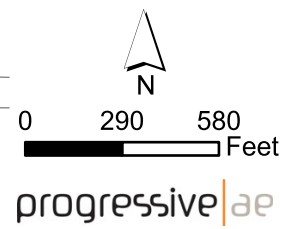
Treatment

- Chelated Copper Liquid @ 9 gal/acre (wild celery) = 3.25 acres
- Algae treatment = 0.5 acres
- Copper at starry stonewort rates = 6.5 acres







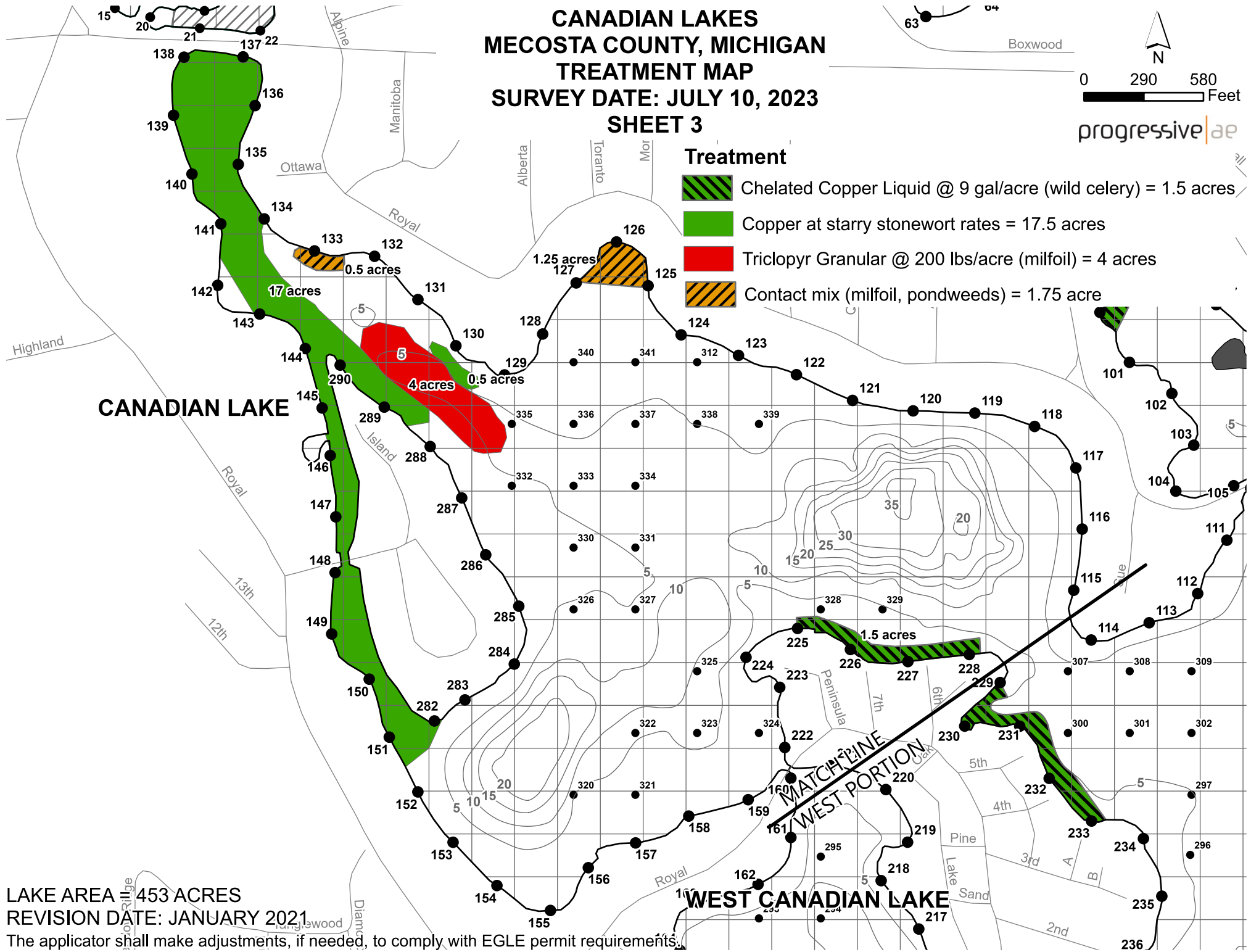
LAKE AREA = 453 ACRES
REVISION DATE: JANUARY 2021

CANADIAN LAKES MECOSTA COUNTY, MICHIGAN TREATMENT MAP SURVEY DATE: JULY 10, 2023 SHEET 3



Treatment

-  Chelated Copper Liquid @ 9 gal/acre (wild celery) = 1.5 acres
-  Copper at starry stonewort rates = 17.5 acres
-  Triclopyr Granular @ 200 lbs/acre (milfoil) = 4 acres
-  Contact mix (milfoil, pondweeds) = 1.75 acre



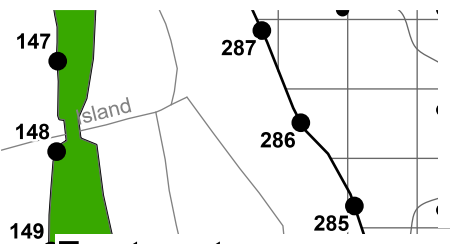
CANADIAN LAKE

WEST CANADIAN LAKE

LAKE AREA 453 ACRES
REVISION DATE: JANUARY 2021

The applicator shall make adjustments, if needed, to comply with EGLE permit requirements.

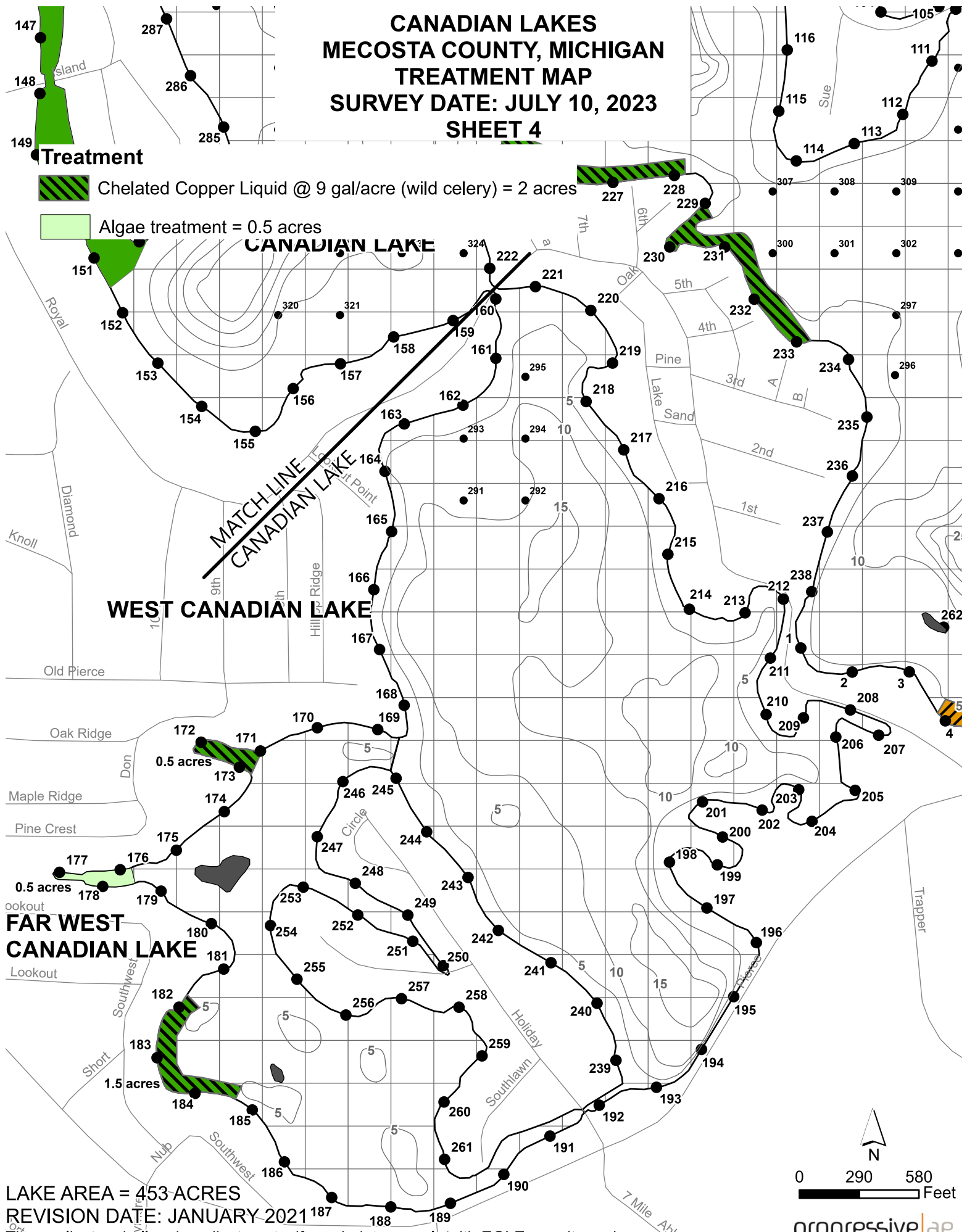
CANADIAN LAKES MECOSTA COUNTY, MICHIGAN TREATMENT MAP SURVEY DATE: JULY 10, 2023 SHEET 4



Treatment

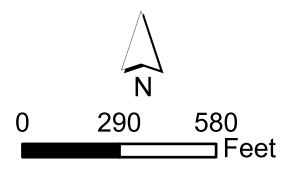
Chelated Copper Liquid @ 9 gal/acre (wild celery) = 2 acres

Algae treatment = 0.5 acres



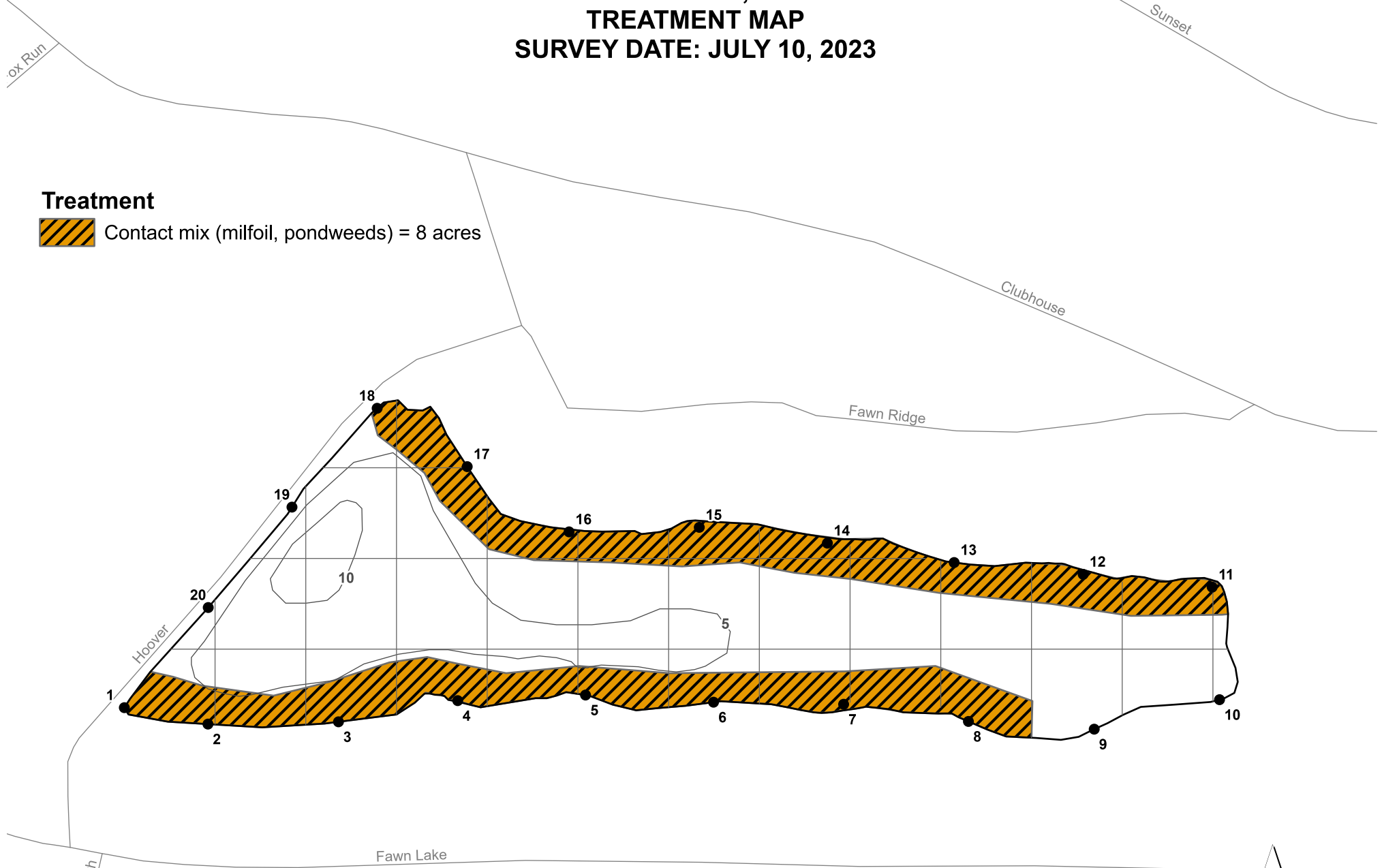
LAKE AREA = 453 ACRES
REVISION DATE: JANUARY 2021

The applicator shall make adjustments, if needed, to comply with EGLE permit requirements.



progressive|ae

**FAWN LAKE
MECOSTA COUNTY, MICHIGAN
TREATMENT MAP
SURVEY DATE: JULY 10, 2023**



Treatment

 Contact mix (milfoil, pondweeds) = 8 acres

LAKE AREA = 23 ACRES
REVISION DATE: JANUARY 2021

The applicator shall make adjustments, if needed, to comply with EGLE permit requirements.

