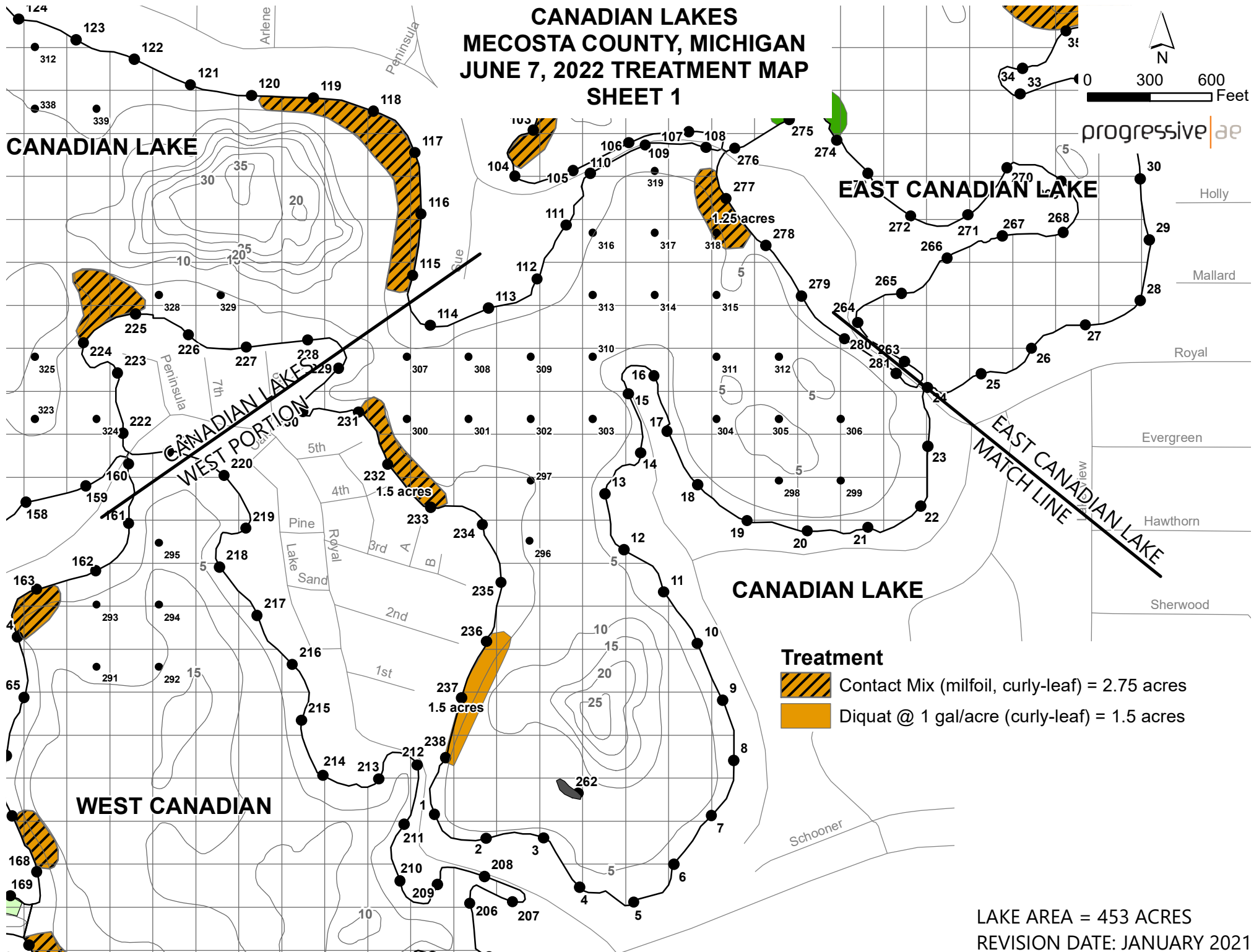
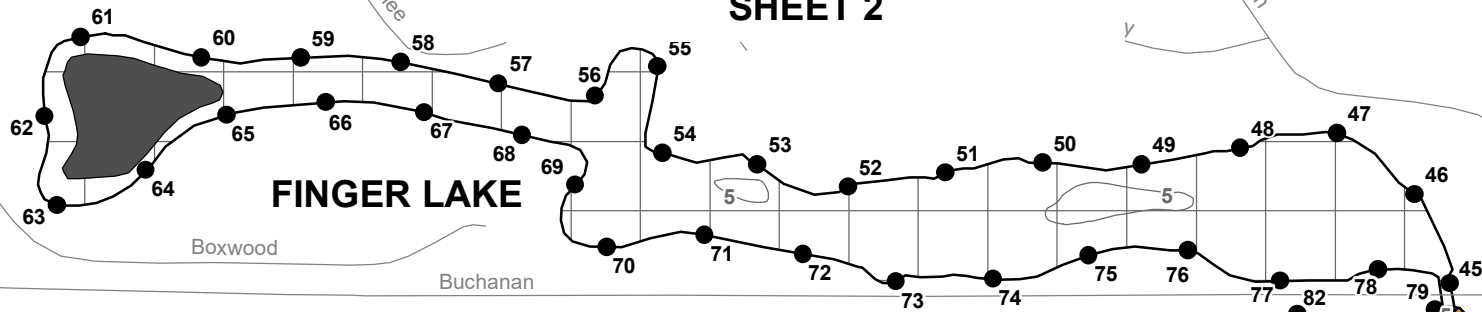
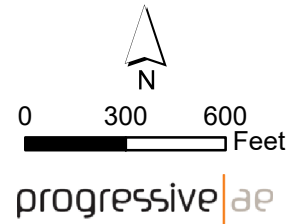


# CANADIAN LAKES MECOSTA COUNTY, MICHIGAN JUNE 7, 2022 TREATMENT MAP SHEET 1

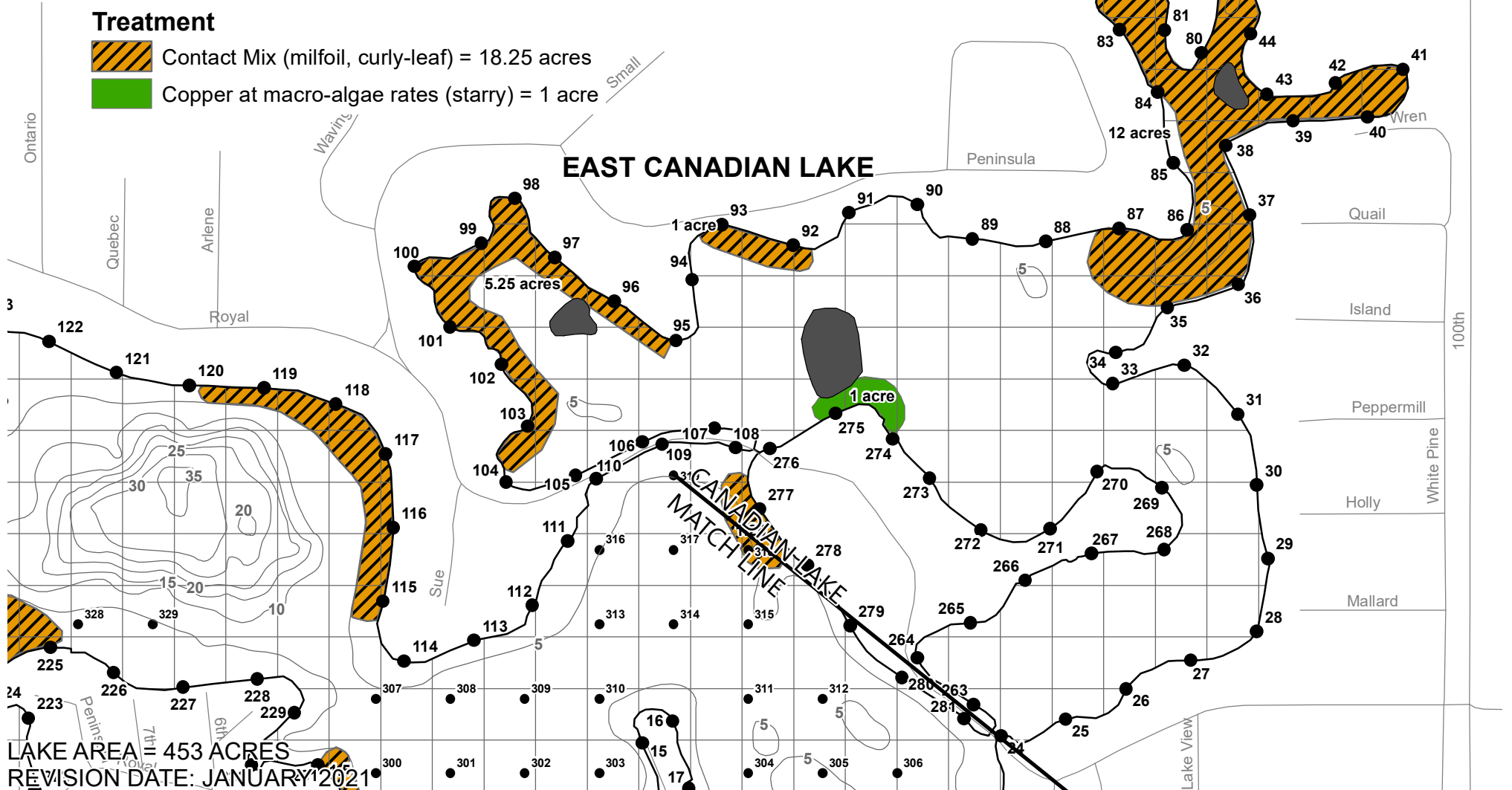


# CANADIAN LAKES MECOSTA COUNTY, MICHIGAN JUNE 7, 2022 TREATMENT MAP SHEET 2

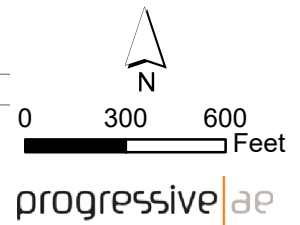


## Treatment



- Contact Mix (milfoil, curly-leaf) = 18.25 acres
- Copper at macro-algae rates (starry) = 1 acre

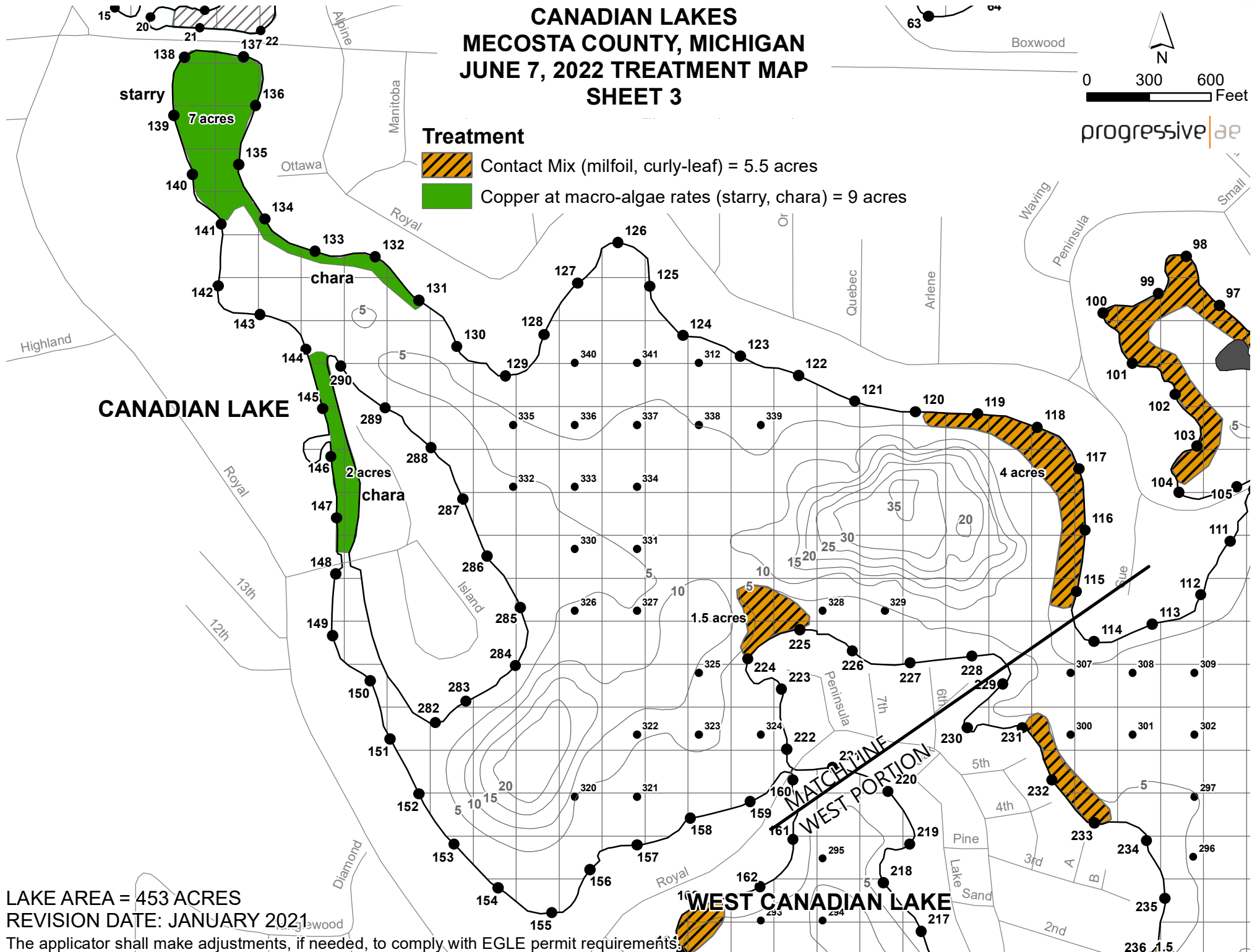


# CANADIAN LAKES MECOSTA COUNTY, MICHIGAN JUNE 7, 2022 TREATMENT MAP SHEET 3



## Treatment

-  Contact Mix (milfoil, curly-leaf) = 5.5 acres
-  Copper at macro-algae rates (starry, chara) = 9 acres



LAKE AREA = 453 ACRES  
 REVISION DATE: JANUARY 2021  
 The applicator shall make adjustments, if needed, to comply with EGLE permit requirements.

# CANADIAN LAKES MECOSTA COUNTY, MICHIGAN JUNE 7, 2022 TREATMENT MAP SHEET 4

## Treatment



Contact Mix (milfoil, curly-leaf) = 3.5 acres



Algae treatment = 2 acres

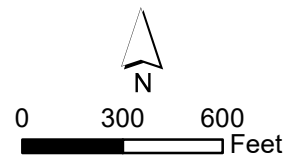
**WEST CANADIAN LAKE**

**FAR WEST CANADIAN LAKE**

LAKE AREA = 453 ACRES

REVISION DATE: JANUARY 2021

The applicator shall make adjustments, if needed, to comply with EGLE permit requirements.



progressive|ae

Little River


Madison

# LAKE LAURA AND SUNSET LAKE MECOSTA COUNTY, MICHIGAN JUNE 7, 2022 TREATMENT MAP

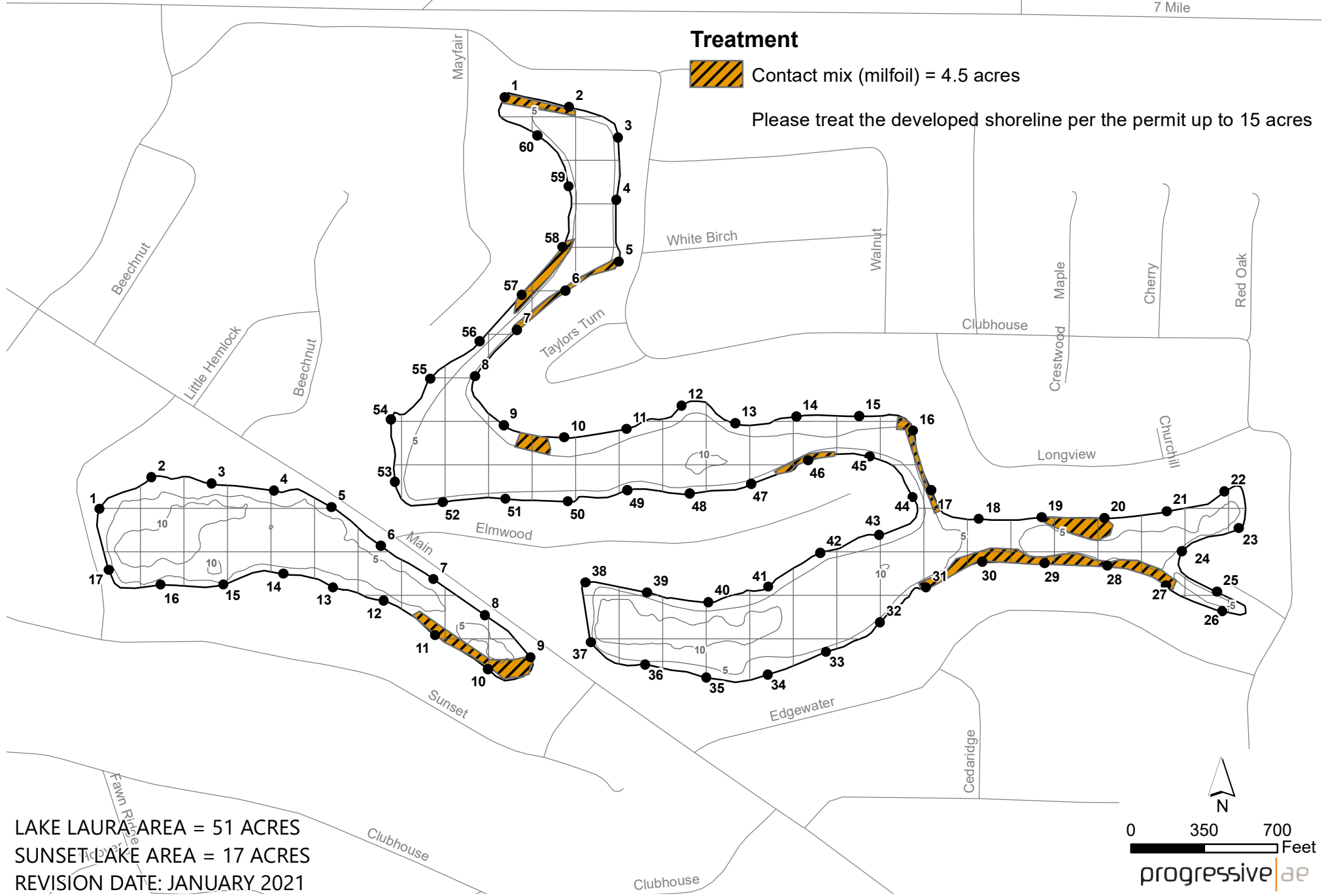
90th

7 Mile

## Treatment

 Contact mix (milfoil) = 4.5 acres

Please treat the developed shoreline per the permit up to 15 acres



LAKE LAURA AREA = 51 ACRES  
SUNSET LAKE AREA = 17 ACRES  
REVISION DATE: JANUARY 2021

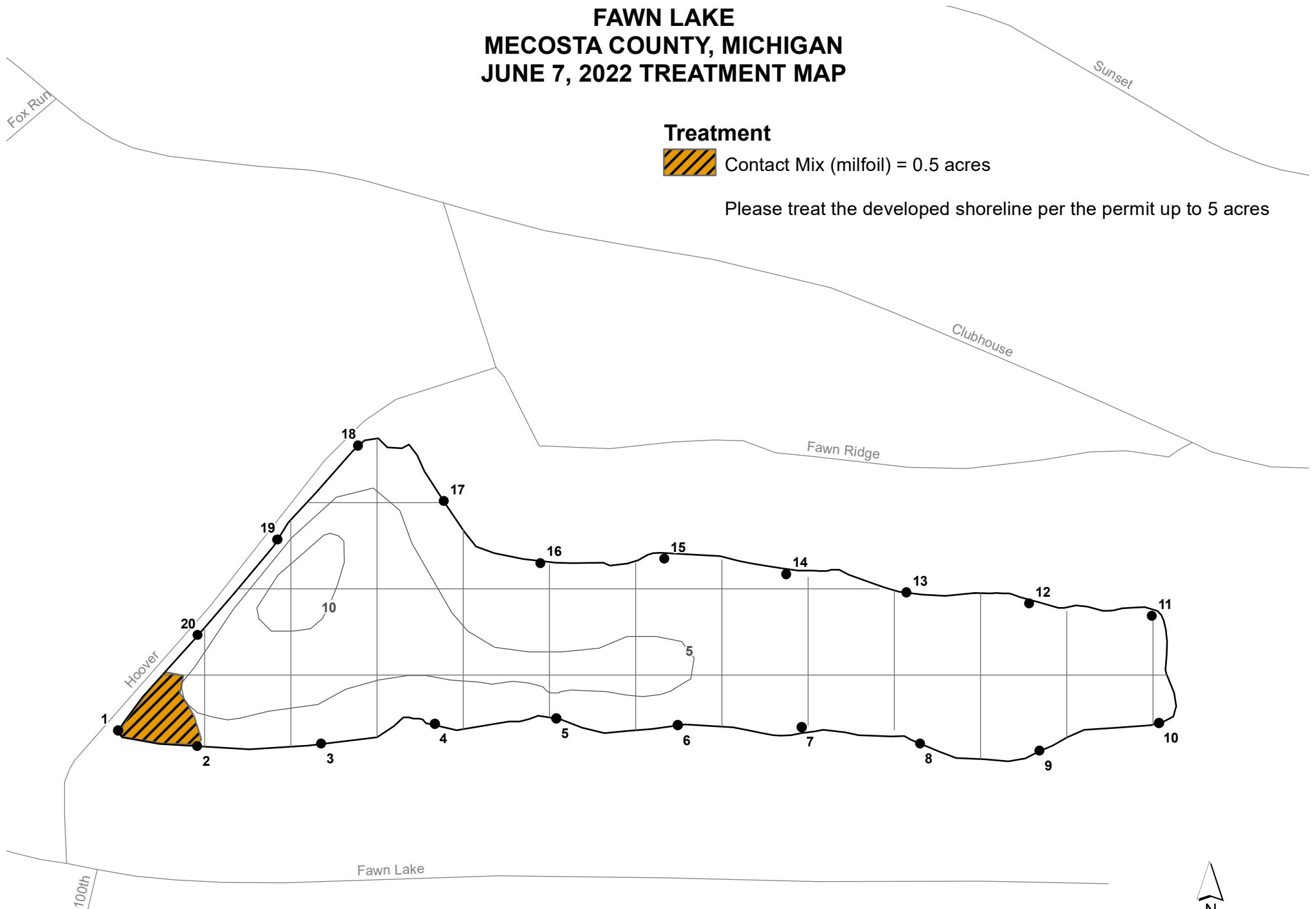
# FAWN LAKE MECOSTA COUNTY, MICHIGAN JUNE 7, 2022 TREATMENT MAP

## Treatment



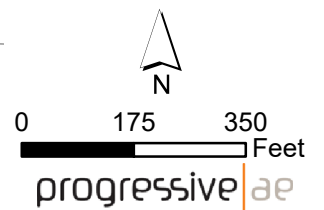
Contact Mix (milfoil) = 0.5 acres

Please treat the developed shoreline per the permit up to 5 acres



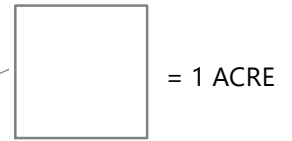
LAKE AREA = 23 ACRES  
REVISION DATE: JANUARY 2021

The applicator shall make adjustments, if needed, to comply with EGLE permit requirements.




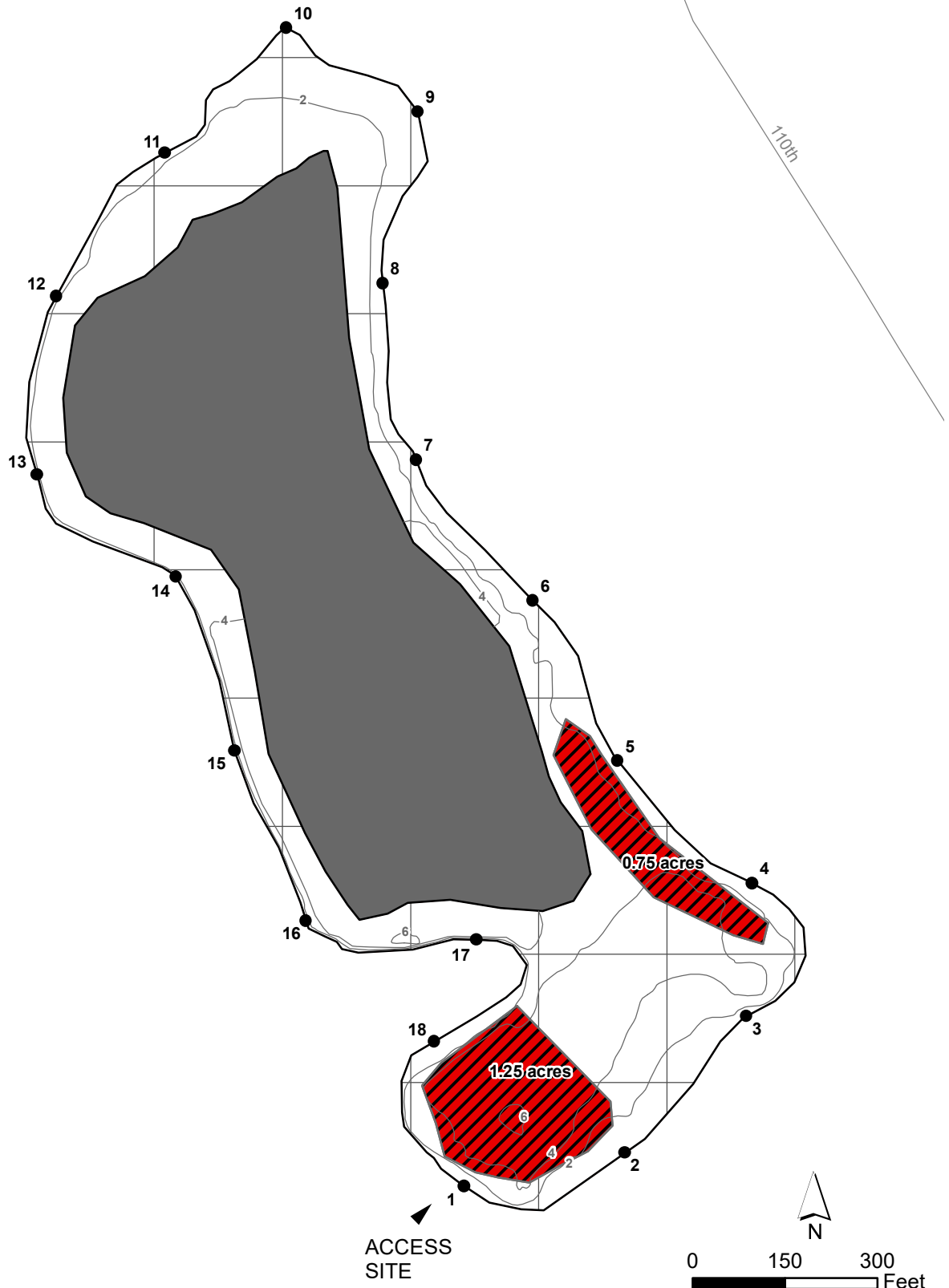


**CAMPER LAKE  
MECOSTA COUNTY, MICHIGAN  
JUNE 7, 2022 TREATMENT MAP**



**Treatment**


 Triclopyr Liquid @ 3 gal/acre (milfoil) = 2 acres



# LAKE OF THE CLOUDS MECOSTA COUNTY, MICHIGAN JUNE 7, 2022 TREATMENT MAP

□ = 1 ACRE

## Treatment

 Contact Mix (milfoil, curly-leaf) = 3.25 acres



LAKE AREA = 98 ACRES  
REVISION DATE: JANUARY 2021

