CANADIAN LAKES
MECOSTA COUNTY, MICHIGAN
TREATMENT MAP (SHEET 1)
SURVEY DATE: JUNE 9, 2025

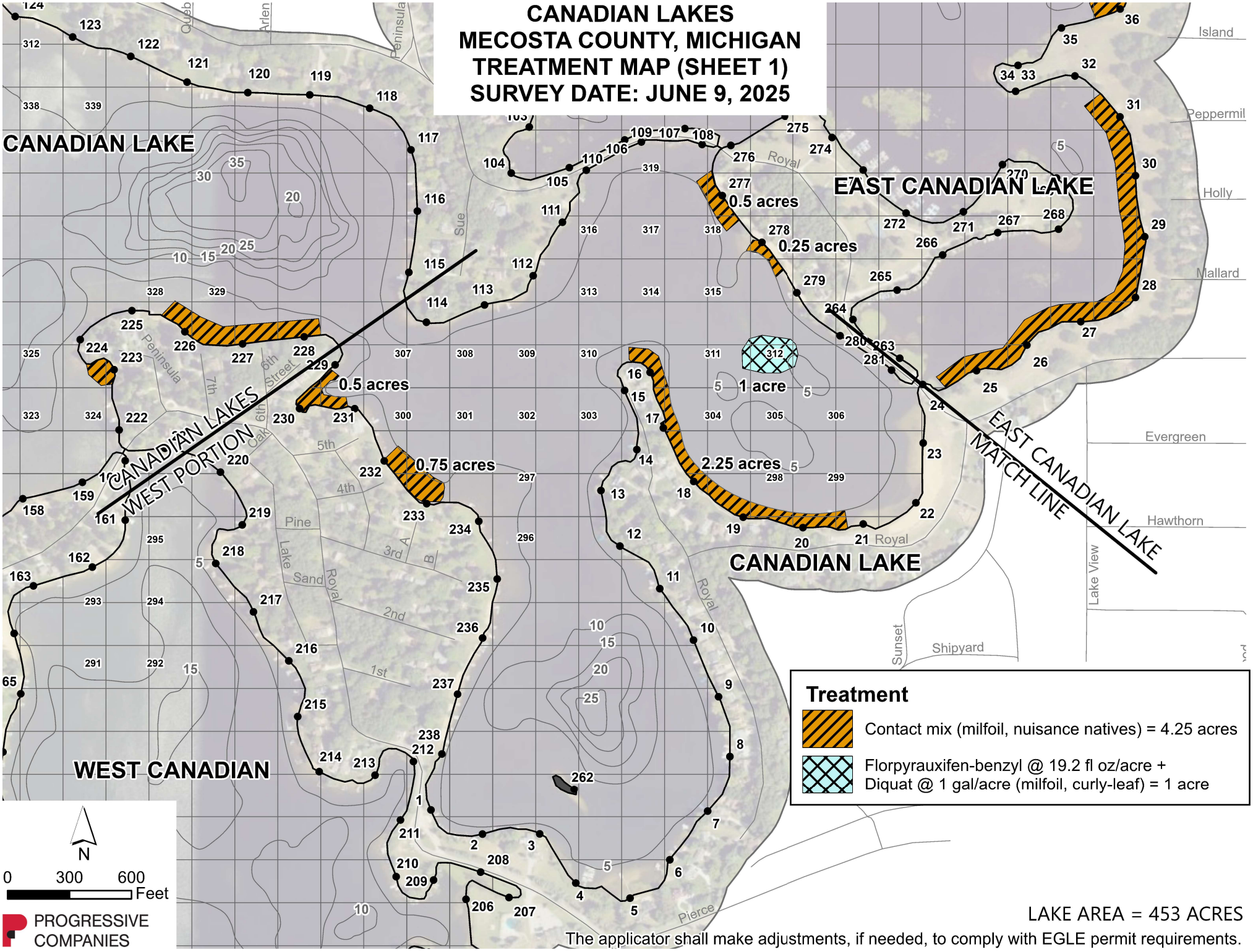

LAKE AREA = 453 ACRES

The applicator shall make adjustments, if needed, to comply with EGLE permit requirements.

CANADIAN LAKES
MECOSTA COUNTY, MICHIGAN
TREATMENT MAP (SHEET 2)
SURVEY DATE: JUNE 9, 2025

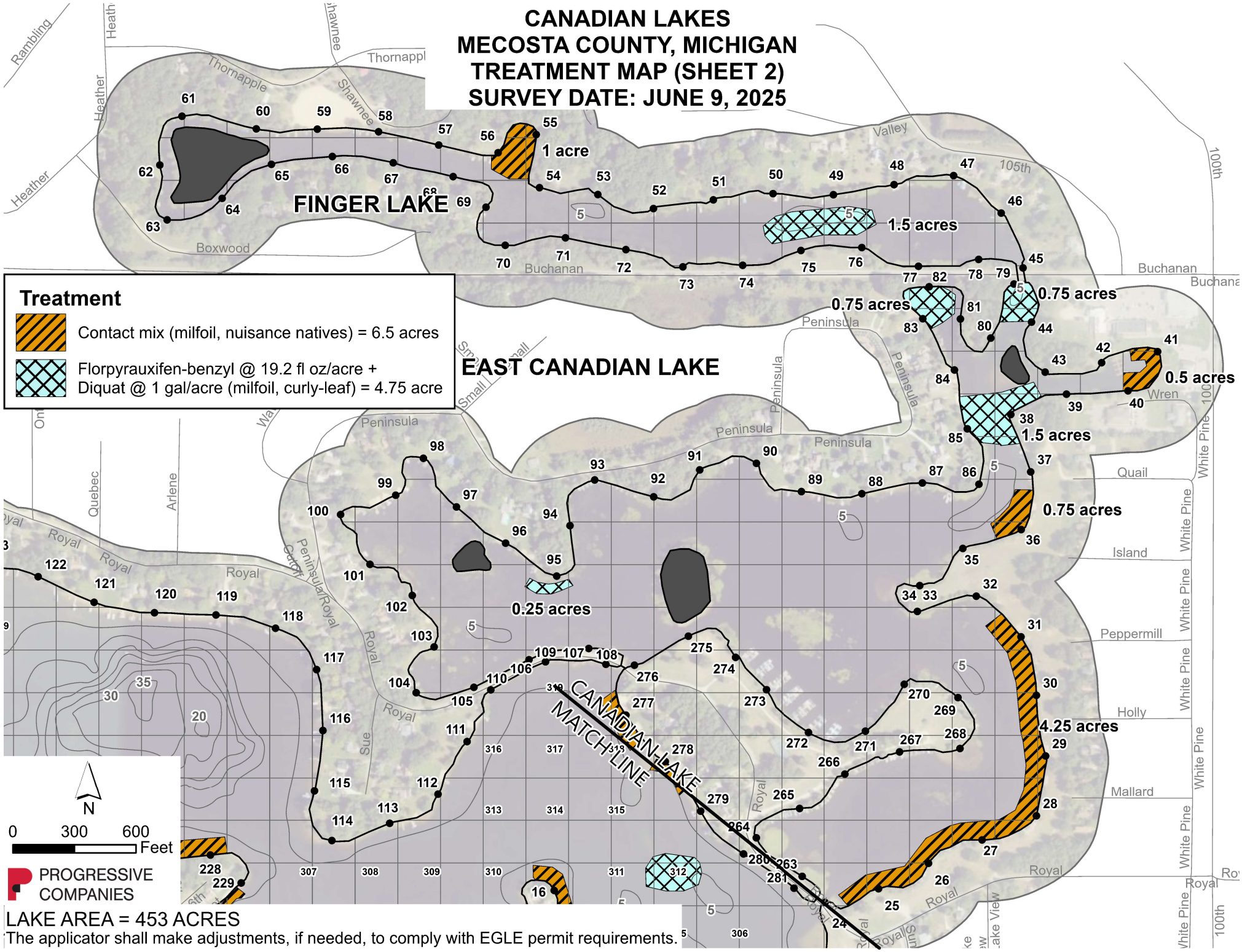

LAKE AREA = 453 ACRES

The applicator shall make adjustments, if needed, to comply with EGLE permit requirements.

CANADIAN LAKES
MECOSTA COUNTY, MICHIGAN
TREATMENT MAP (SHEET 3)
SURVEY DATE: JUNE 9, 2025

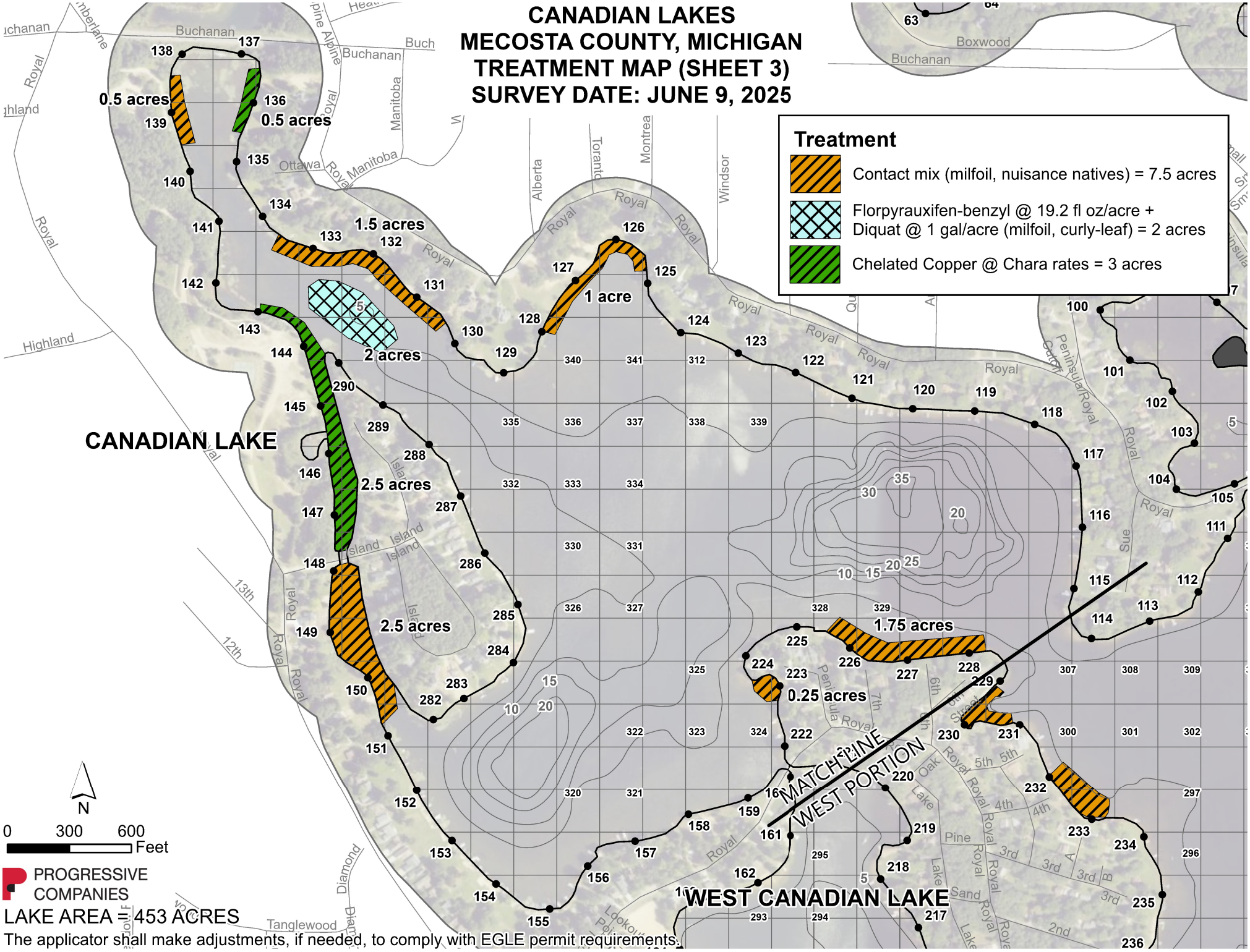

PROGRESSIVE COMPANIES

LAKE AREA = 453 ACRES

The applicator shall make adjustments, if needed, to comply with EGLE permit requirements.

CANADIAN LAKES
MECOSTA COUNTY, MICHIGAN
TREATMENT MAP (SHEET 4)
SURVEY DATE: JUNE 9, 2025

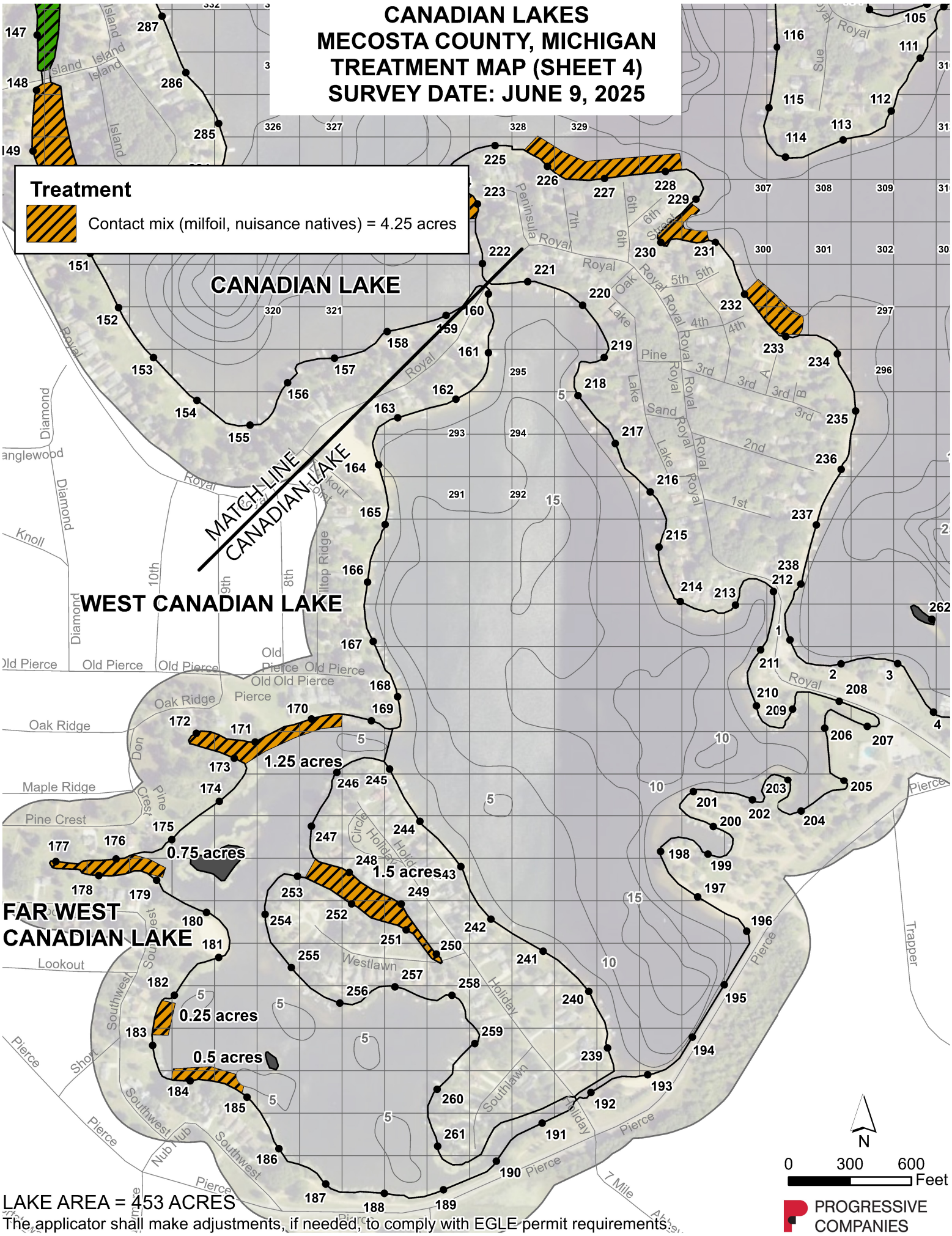

LAKE AREA = 453 ACRES

The applicator shall make adjustments, if needed, to comply with EGLE permit requirements.

LAKE OF THE CLOUDS
MECOSTA COUNTY, MICHIGAN
TREATMENT MAP
SURVEY DATE: JUNE 11, 2025

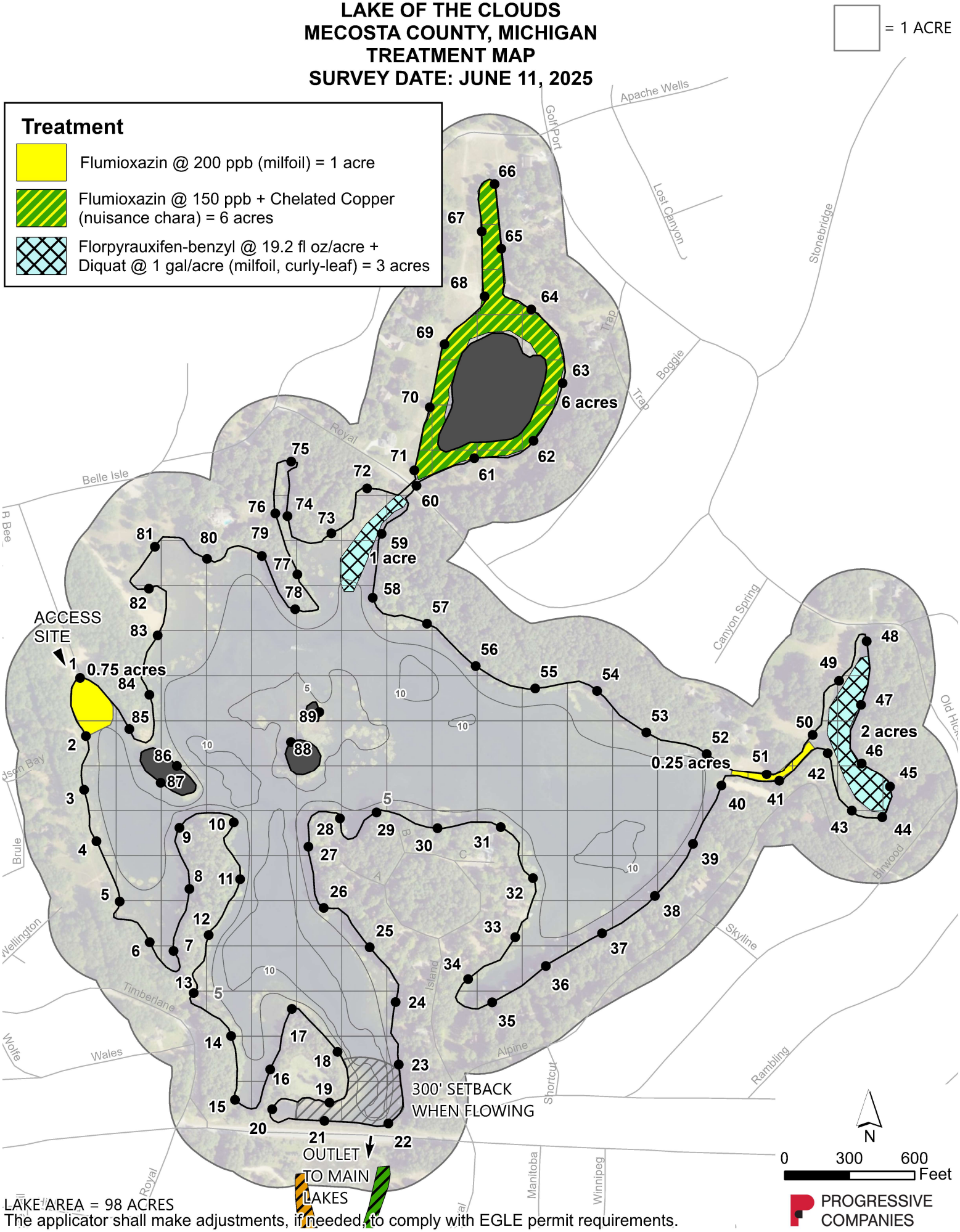

LAKE AREA = 98 ACRES

The applicator shall make adjustments, if needed, to comply with EGLE permit requirements.

FAWN LAKE
MECOSTA COUNTY, MICHIGAN
TREATMENT MAP
SURVEY DATE: JUNE 11, 2025

= 1 ACRE

Treatment

Florpyrauxifen-benzyl @ 19.2 fl oz/acre +
Diquat @ 1 gal/acre (milfoil) = 5.5 acres

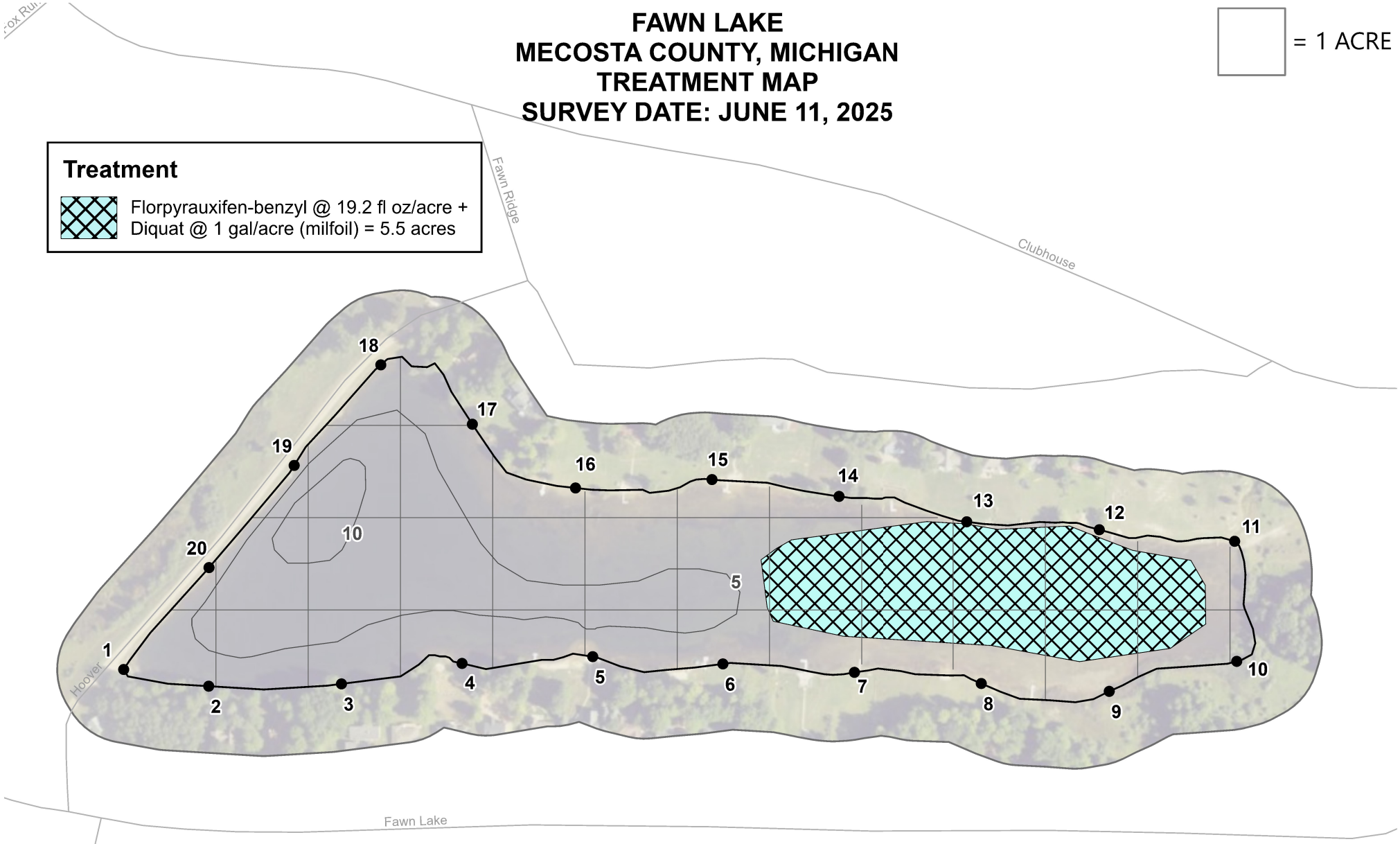

N

0 200 400 Feet

PROGRESSIVE COMPANIES

LAKE AREA = 23 ACRES

The applicator shall make adjustments, if needed, to comply with EGLE permit requirements.

LAKE LAURA AND SUNSET LAKE
MECOSTA COUNTY, MICHIGAN
TREATMENT MAP
SURVEY DATE: JUNE 11, 2025

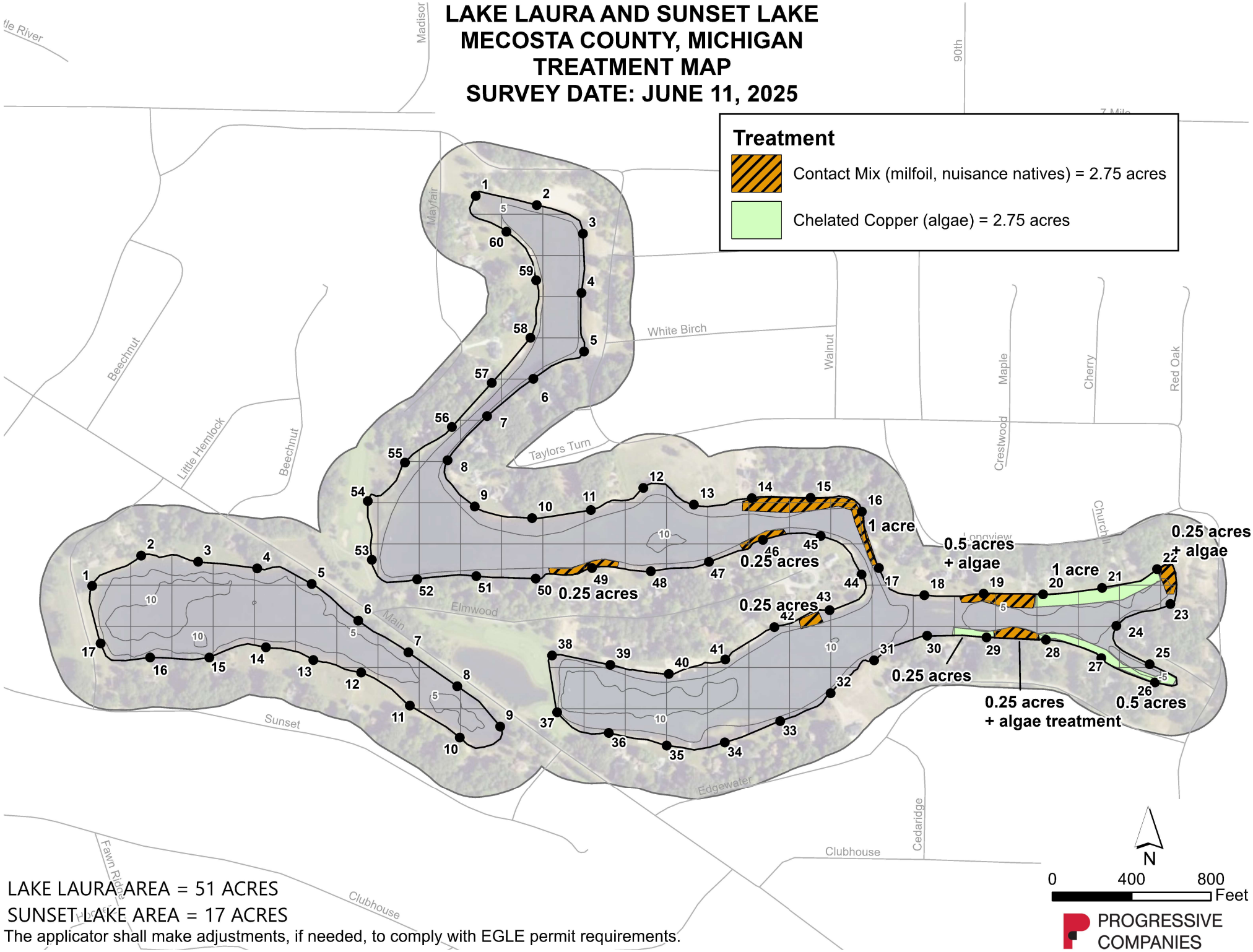

LAKE LAURA AREA = 51 ACRES

SUNSET LAKE AREA = 17 ACRES

The applicator shall make adjustments, if needed, to comply with EGLE permit requirements.