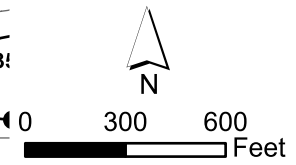


CANADIAN LAKES MECOSTA COUNTY, MICHIGAN TREATMENT MAP (SHEET 1) SURVEY DATE: JULY 11, 2024



progressive | ae

CANADIAN LAKE




EAST CANADIAN LAKE

CANADIAN LAKES
WEST PORTION

EAST CANADIAN LAKE
MATCH LINE

WEST CANADIAN

Treatment

-  Chelated Copper Liquid (wild celery) = 1.75 acres
-  Floryprauxifen-benzyl to touch up previous milfoil treatment = 2 acres
-  Contact Mix (milfoil, nuisance natives) = 0.25 acres

1.75 acres

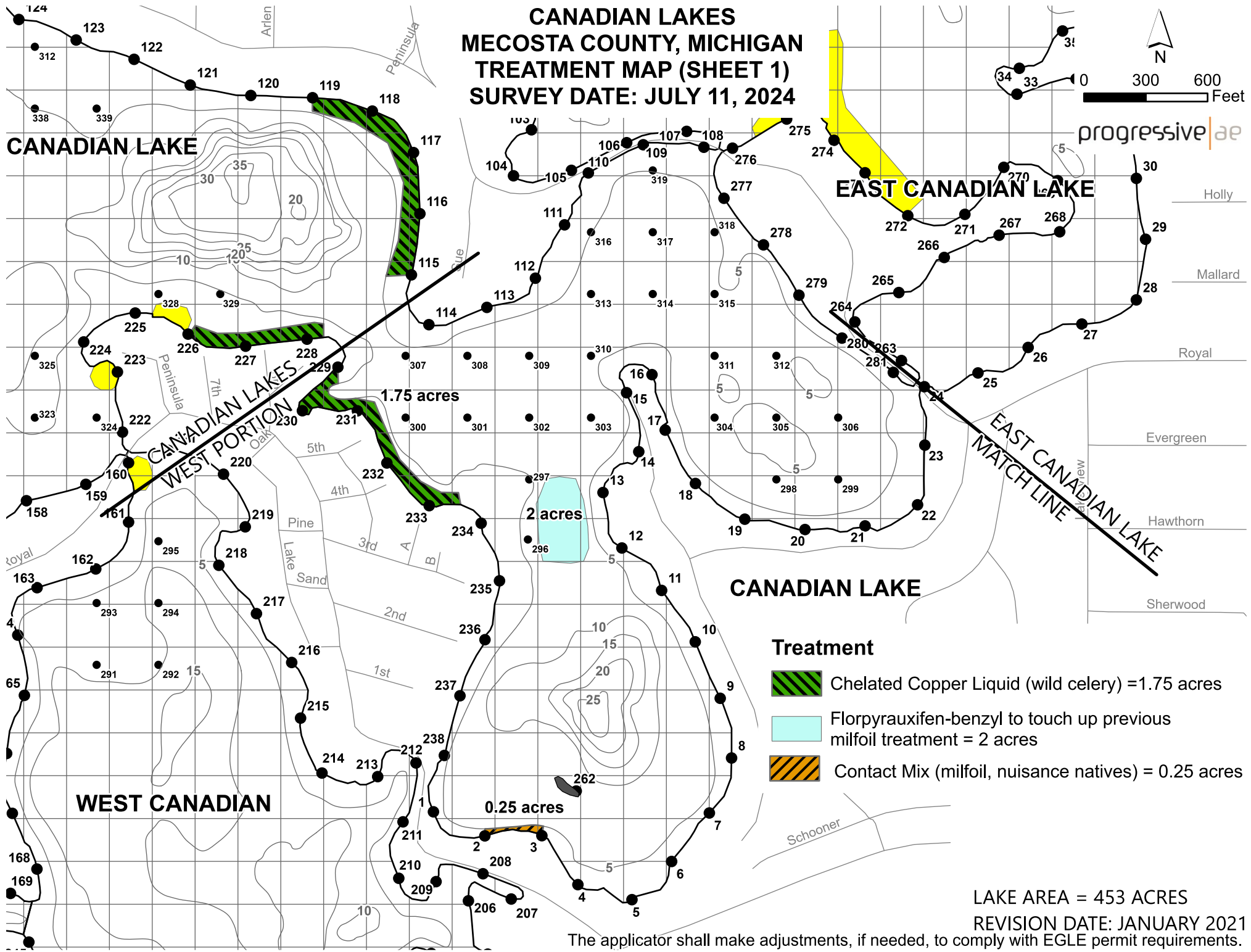
2 acres

0.25 acres

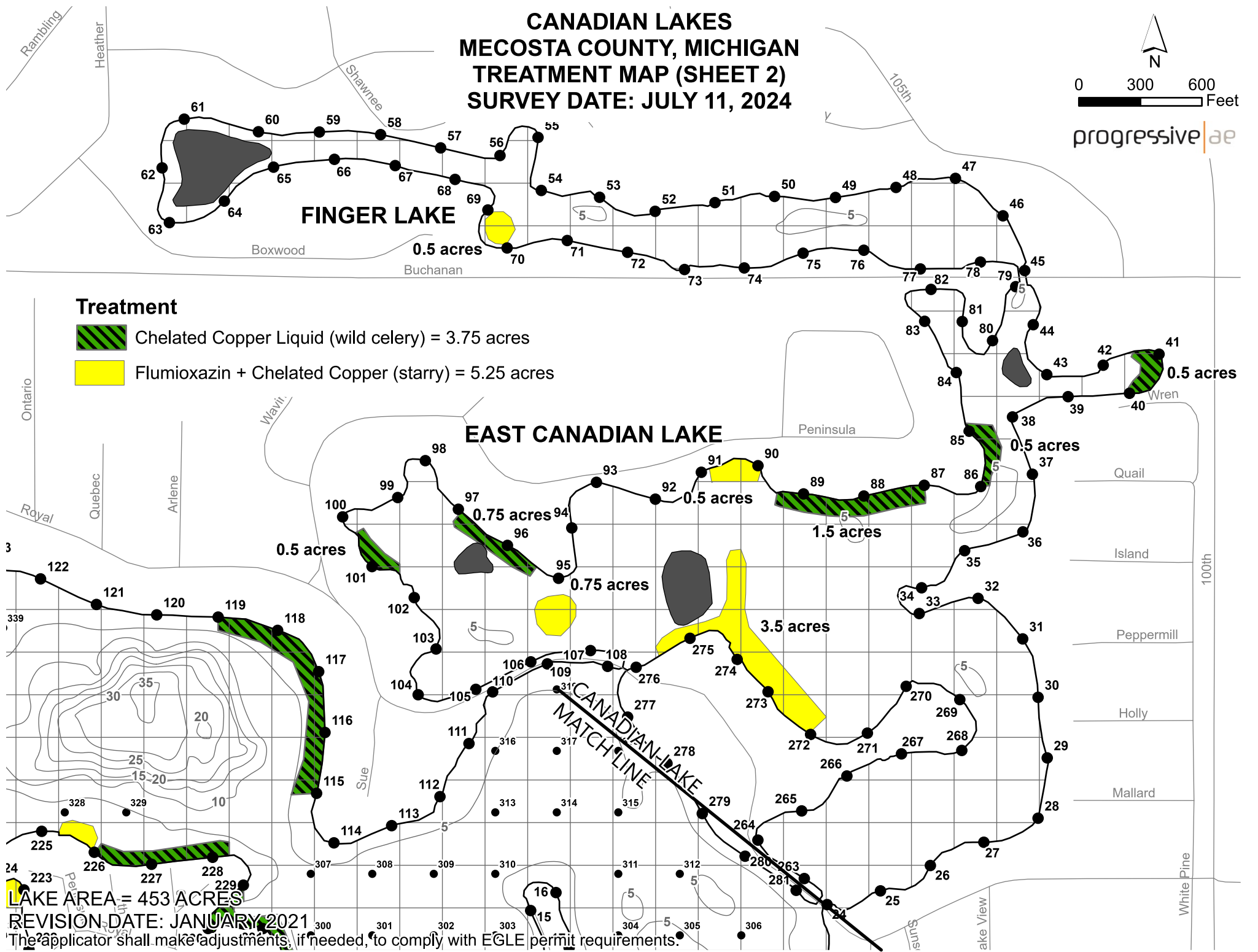
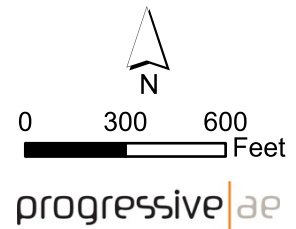
LAKE AREA = 453 ACRES

REVISION DATE: JANUARY 2021

The applicator shall make adjustments, if needed, to comply with EGLE permit requirements.



CANADIAN LAKES MECOSTA COUNTY, MICHIGAN TREATMENT MAP (SHEET 2) SURVEY DATE: JULY 11, 2024



Treatment

- Chelated Copper Liquid (wild celery) = 3.75 acres
- Flumioxazin + Chelated Copper (starry) = 5.25 acres

LAKE AREA = 453 ACRES





REVISION DATE: JANUARY 2021

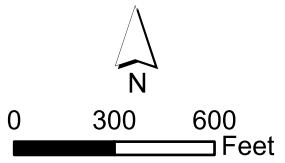
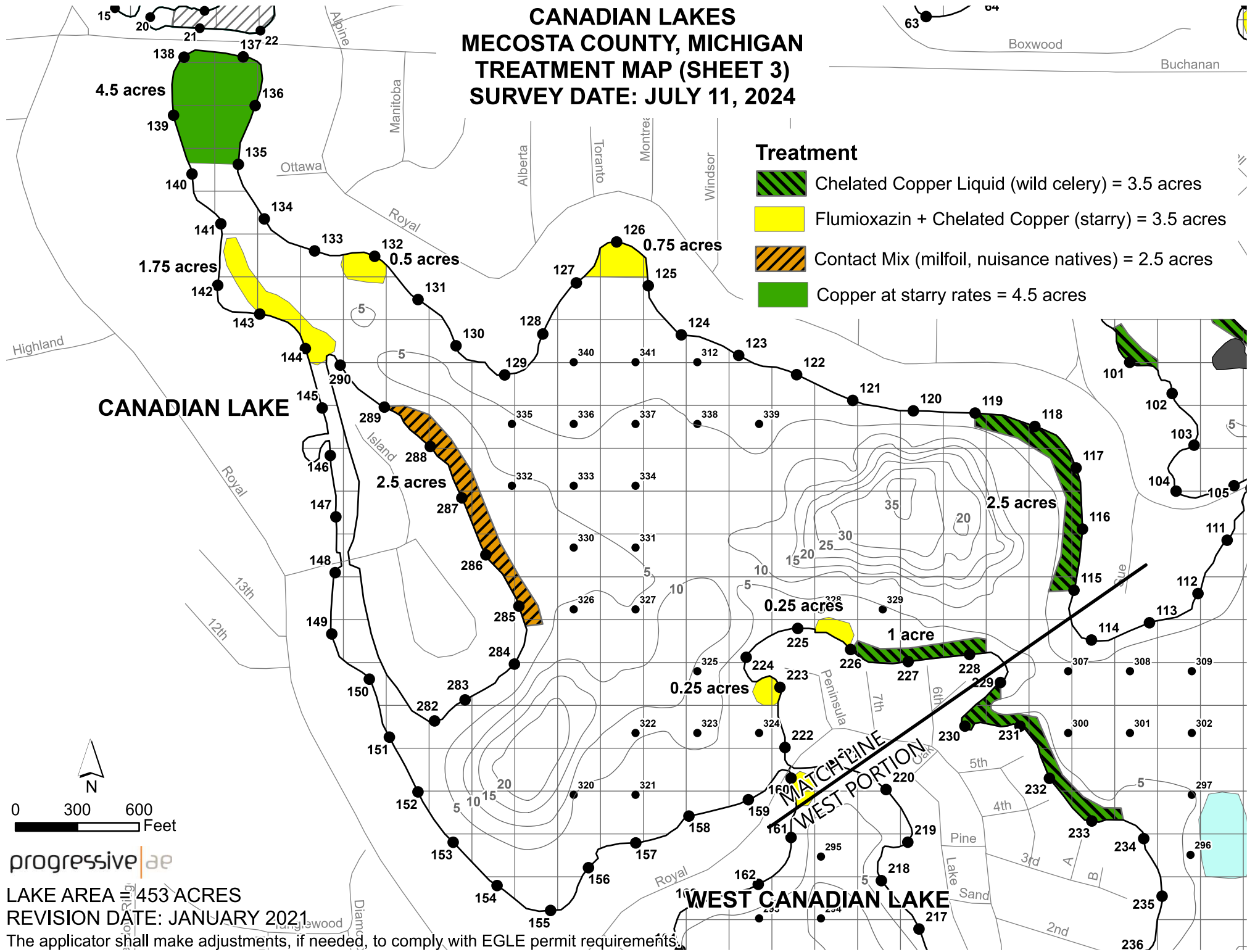
The applicator shall make adjustments, if needed, to comply with EGLE permit requirements.

CANADIAN LAKES MECOSTA COUNTY, MICHIGAN TREATMENT MAP (SHEET 3) SURVEY DATE: JULY 11, 2024

Boxwood Buchanan

Treatment

-  Chelated Copper Liquid (wild celery) = 3.5 acres
-  Flumioxazin + Chelated Copper (starry) = 3.5 acres
-  Contact Mix (milfoil, nuisance natives) = 2.5 acres
-  Copper at starry rates = 4.5 acres





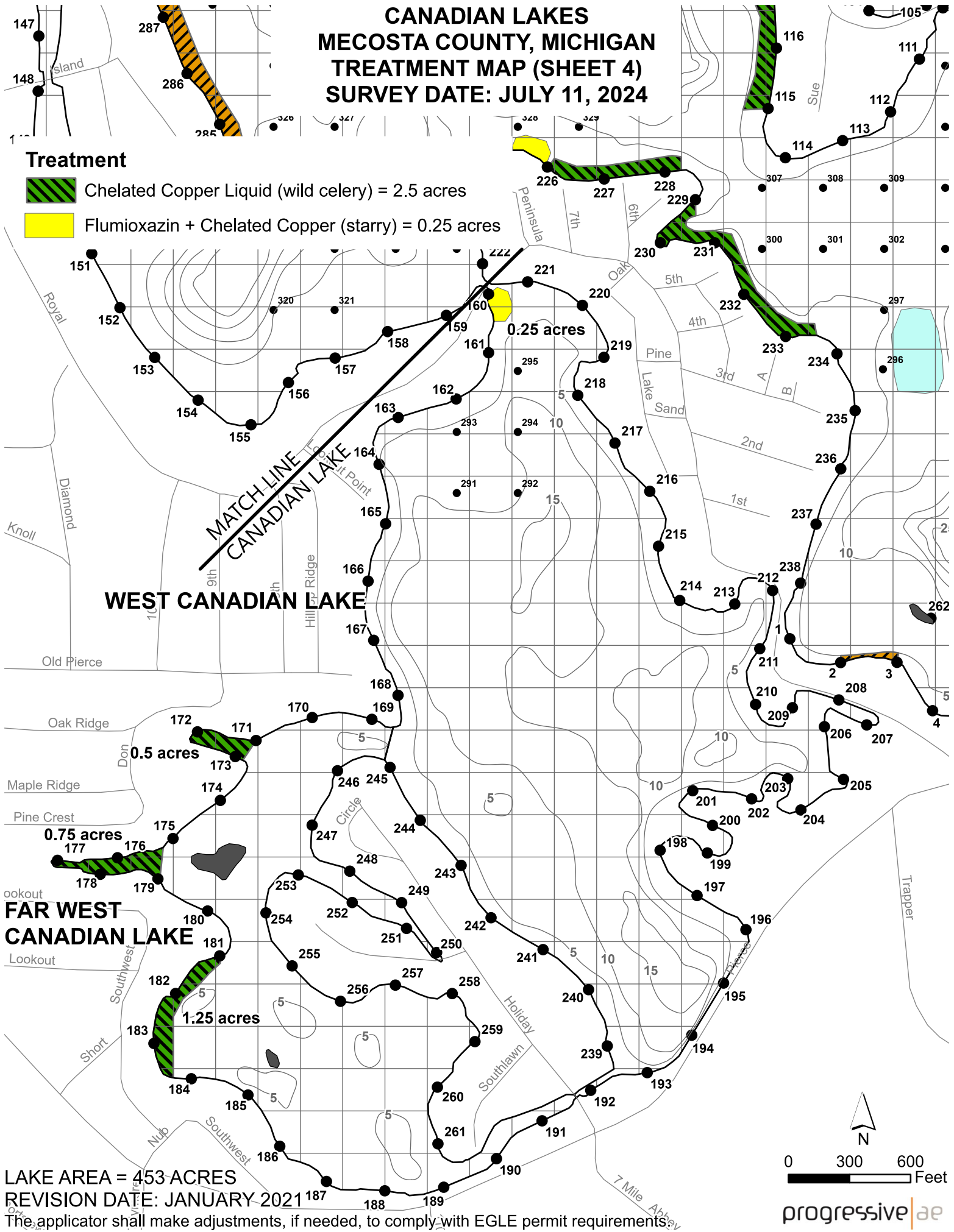
progressive|ae
LAKE AREA: 453 ACRES
REVISION DATE: JANUARY 2021

The applicator shall make adjustments, if needed, to comply with EGLE permit requirements.

CANADIAN LAKES MECOSTA COUNTY, MICHIGAN TREATMENT MAP (SHEET 4) SURVEY DATE: JULY 11, 2024

Treatment

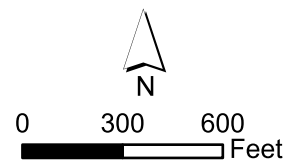
-  Chelated Copper Liquid (wild celery) = 2.5 acres
-  Flumioxazin + Chelated Copper (starry) = 0.25 acres



LAKE AREA = 453 ACRES

REVISION DATE: JANUARY 2021

The applicator shall make adjustments, if needed, to comply with EGLE permit requirements



progressive|ae