CANADIAN LAKES
MECOSTA COUNTY, MICHIGAN
HARVEST MAP (SHEET 1)
SURVEY DATE: JUNE 9

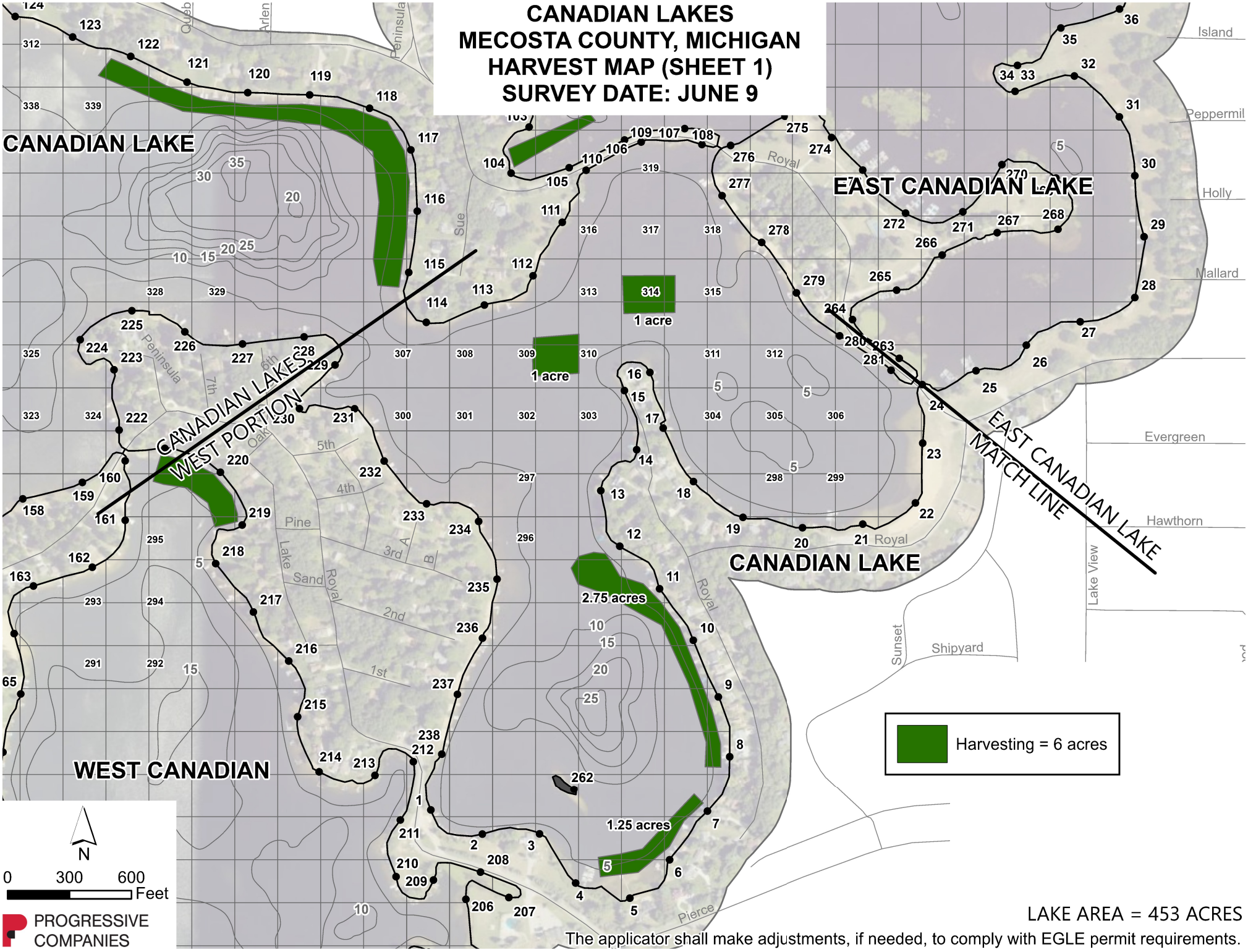

LAKE AREA = 453 ACRES

The applicator shall make adjustments, if needed, to comply with EGLE permit requirements.

CANADIAN LAKES
MECOSTA COUNTY, MICHIGAN
TREATMENT MAP (SHEET 2)
SURVEY DATE: JUNE 9, 2025

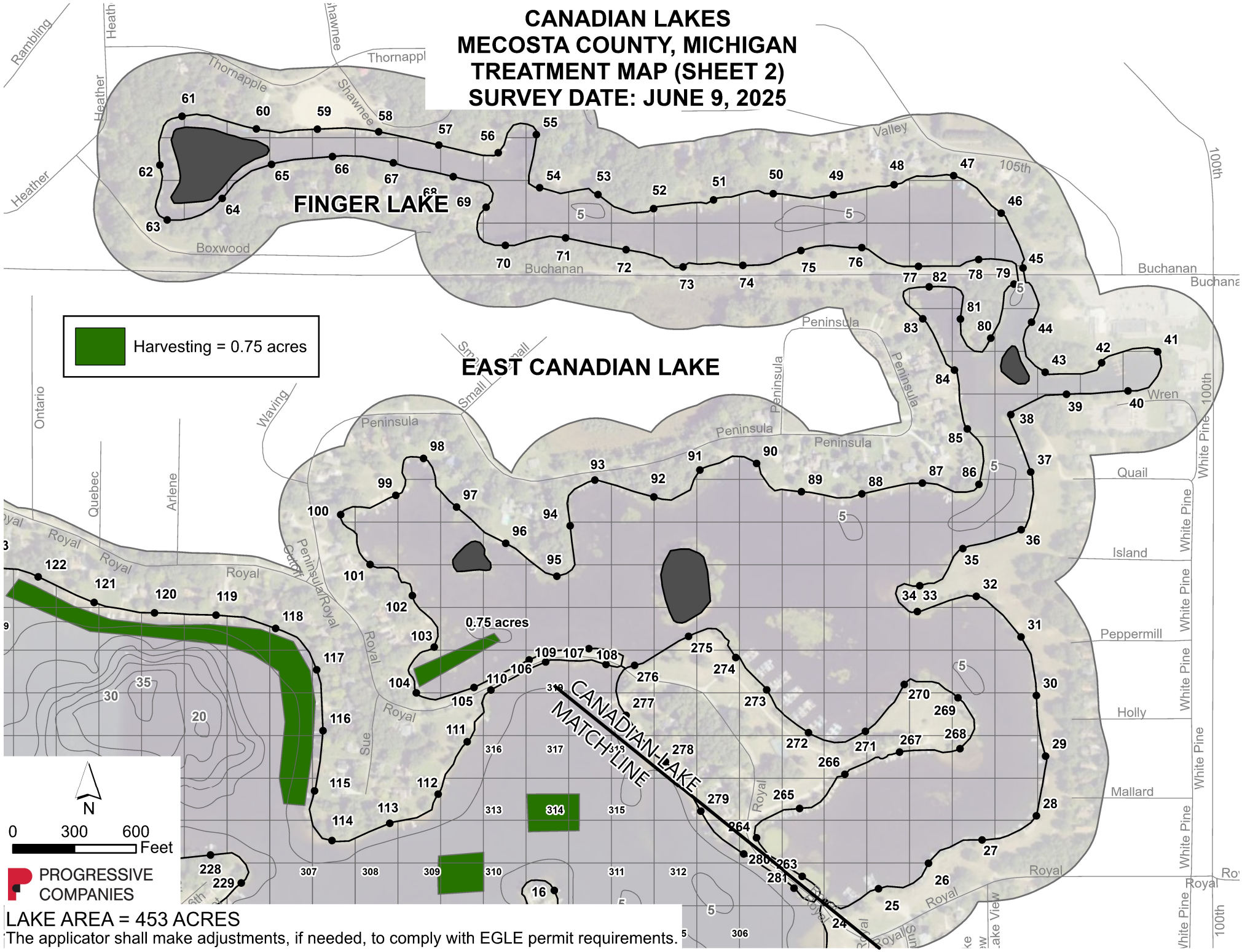

LAKE AREA = 453 ACRES

The applicator shall make adjustments, if needed, to comply with EGLE permit requirements.

CANADIAN LAKES
MECOSTA COUNTY, MICHIGAN
TREATMENT MAP (SHEET 3)
SURVEY DATE: JUNE 9, 2025

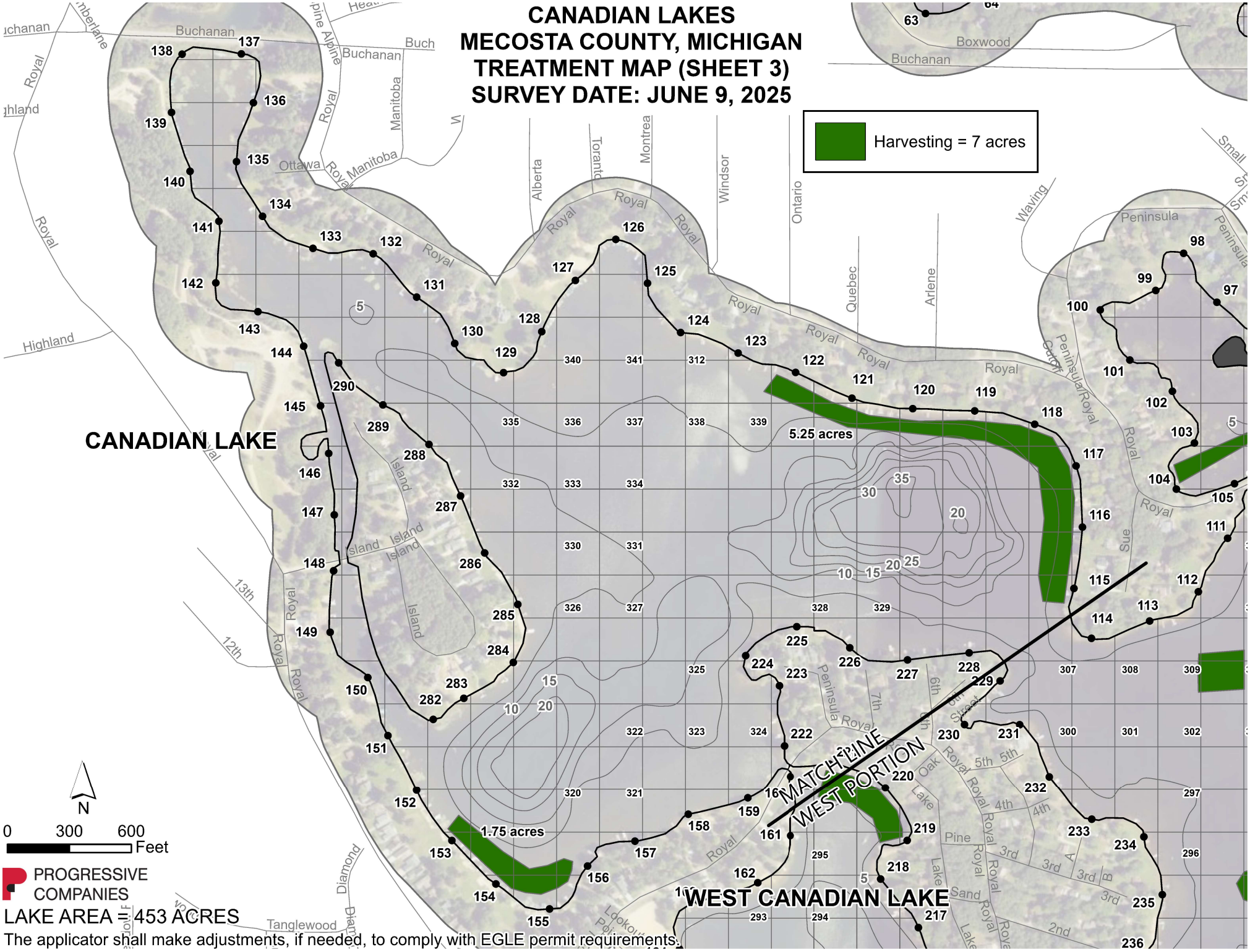

PROGRESSIVE COMPANIES

LAKE AREA = 453 ACRES

The applicator shall make adjustments, if needed, to comply with EGLE permit requirements.

CANADIAN LAKES
MECOSTA COUNTY, MICHIGAN
TREATMENT MAP (SHEET 4)
SURVEY DATE: JUNE 9, 2025

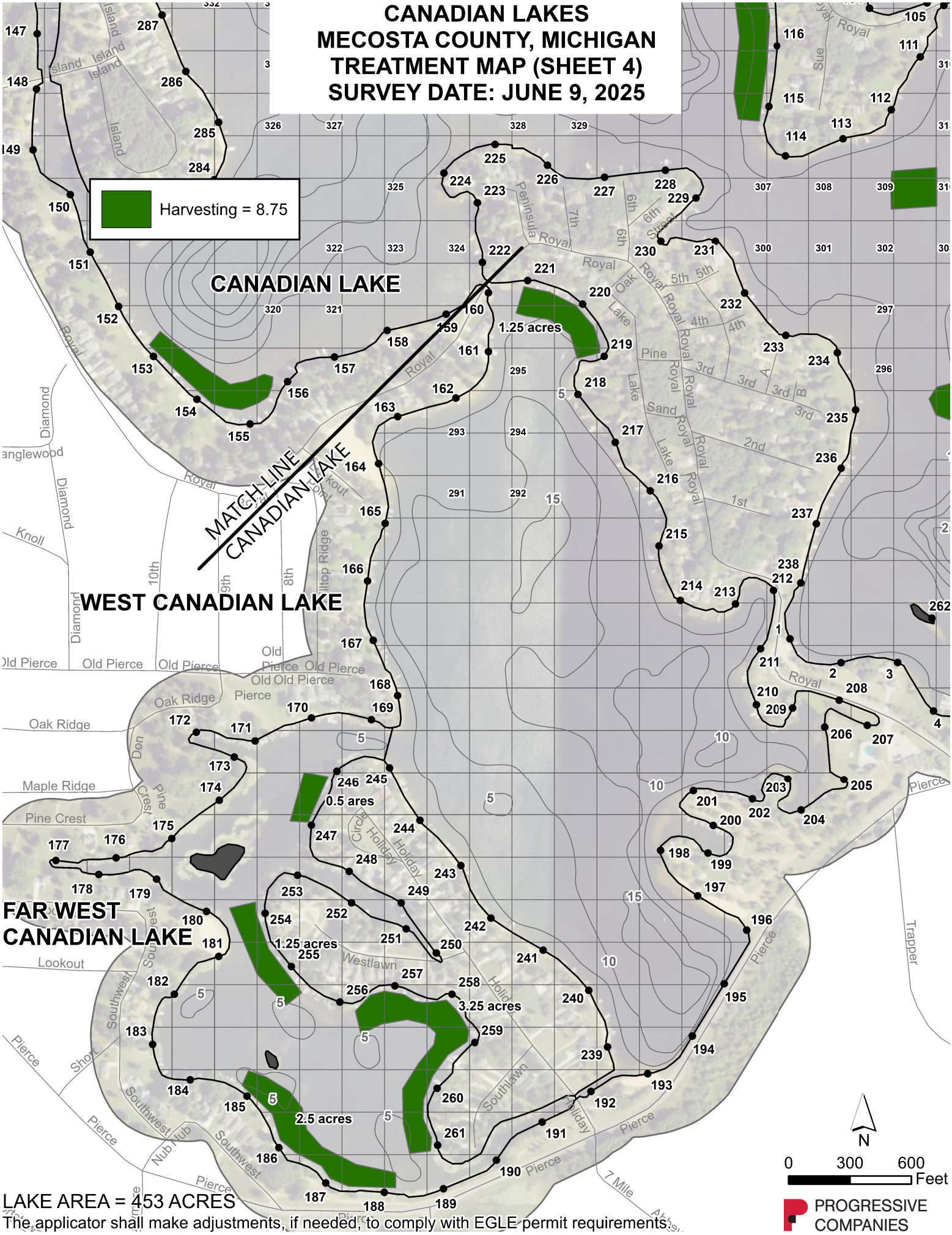

LAKE AREA = 453 ACRES

The applicator shall make adjustments, if needed, to comply with EGLE permit requirements.