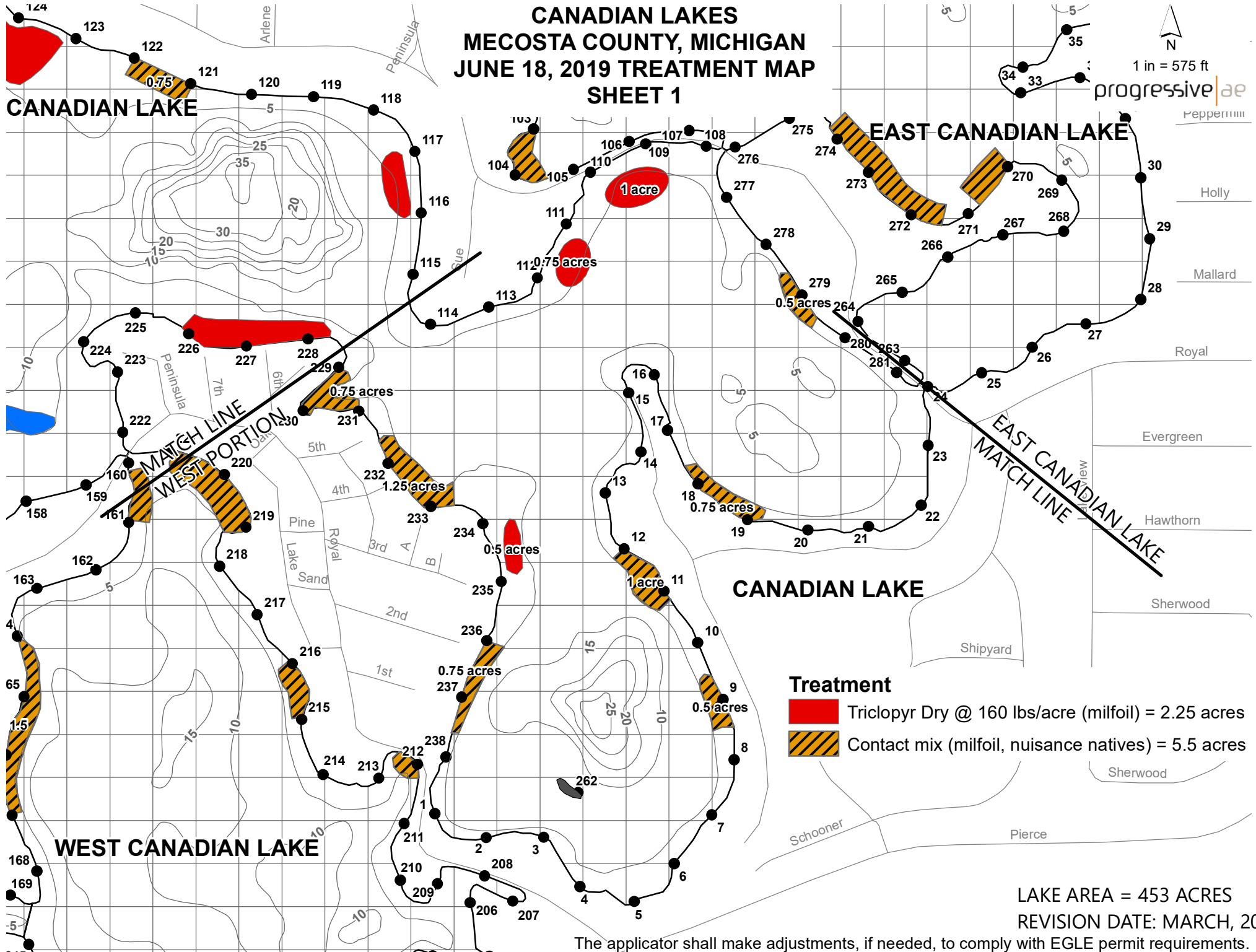


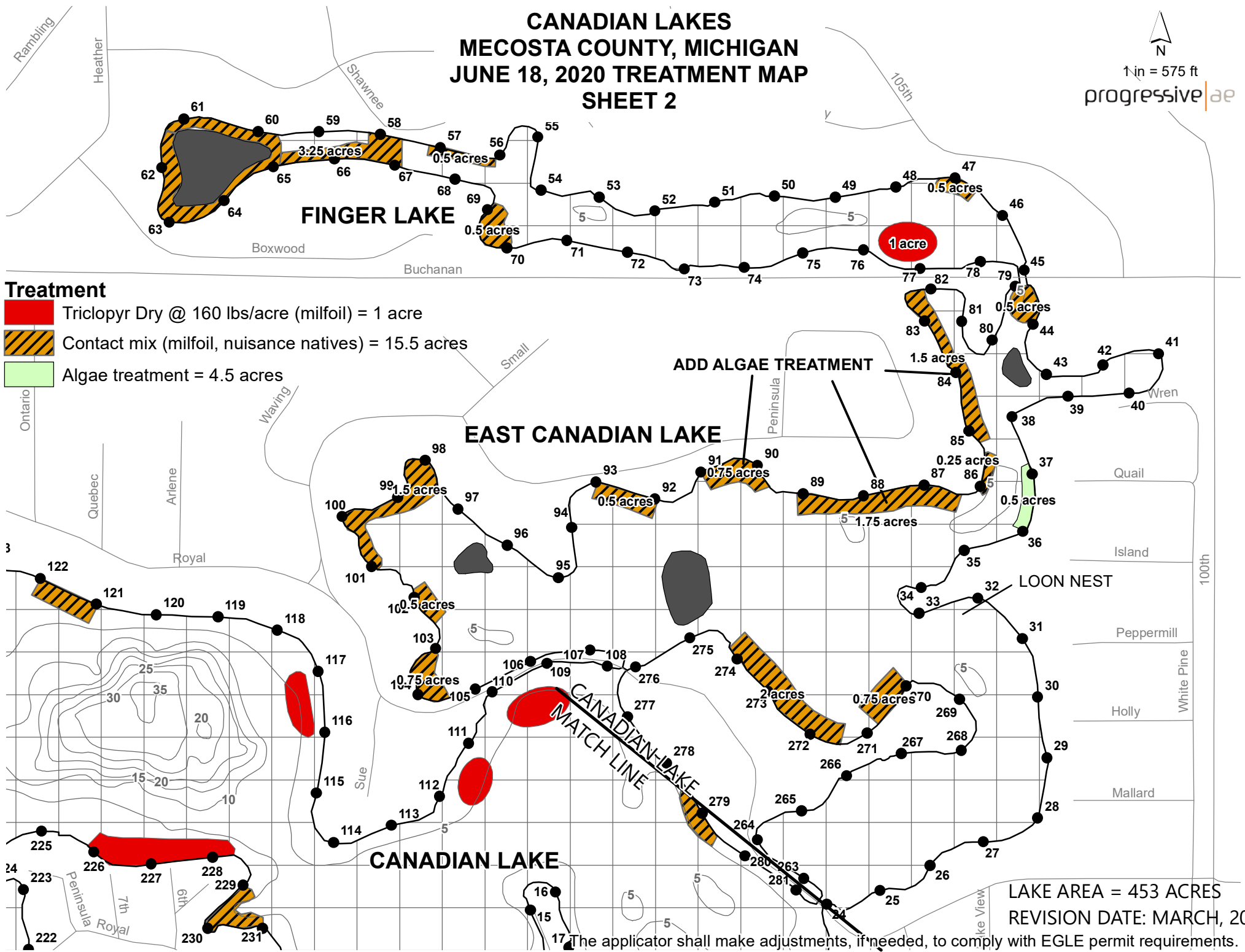
CANADIAN LAKES MECOSTA COUNTY, MICHIGAN JUNE 18, 2019 TREATMENT MAP SHEET 1

1 in = 575 ft
progressive | ae
repper



CANADIAN LAKES MECOSTA COUNTY, MICHIGAN JUNE 18, 2020 TREATMENT MAP SHEET 2

1 in = 575 ft
progressive|ae



- Treatment**
- Triclopyr Dry @ 160 lbs/acre (milfoil) = 1 acre
 - Contact mix (milfoil, nuisance natives) = 15.5 acres
 - Algae treatment = 4.5 acres

ADD ALGAE TREATMENT

LAKE AREA = 453 ACRES
REVISION DATE: MARCH, 2020

The applicator shall make adjustments, if needed, to comply with EGLE permit requirements.

63

Boxwood

N

1 in = 575 ft

progressive|ae



**CANADIAN LAKES
MECOSTA COUNTY, MICHIGAN
JUNE 18, 2020 TREATMENT MAP
SHEET 4**

Treatment

- Contact mix (milfoil, nuisance natives) = 10.5 acres**
- Triclopyr Dry @ 160 lbs/acre (milfoil) = 0.75 acres**
- Algae = 2 acres + shoreline treatment of West and Far West Canadian Lakes up to an additional 28 acres**

WEST CANADIAN LAKE

FAR WEST CANADIAN LAKE


LAKE AREA = 453 ACRES


REVISION DATE: MARCH, 2020


The applicator shall make adjustments, if needed, to comply with EGLE permit requirements.

1 in = 575 ft

progressive | ae

 Contact mix (milfoil, nuisance natives) = 10.5 acres

 Triclopyr Dry @ 160 lbs/acre (milfoil) = 0.75 acres

 Algae = 2 acres + shoreline treatment of West and Far West Canadian Lakes up to an additional 28 acres

WEST CANADIAN LAKE

**FAR WEST
CANADIAN LAKE**

outlet not flowing at time of survey


REVISION DATE: MARCH, 2020

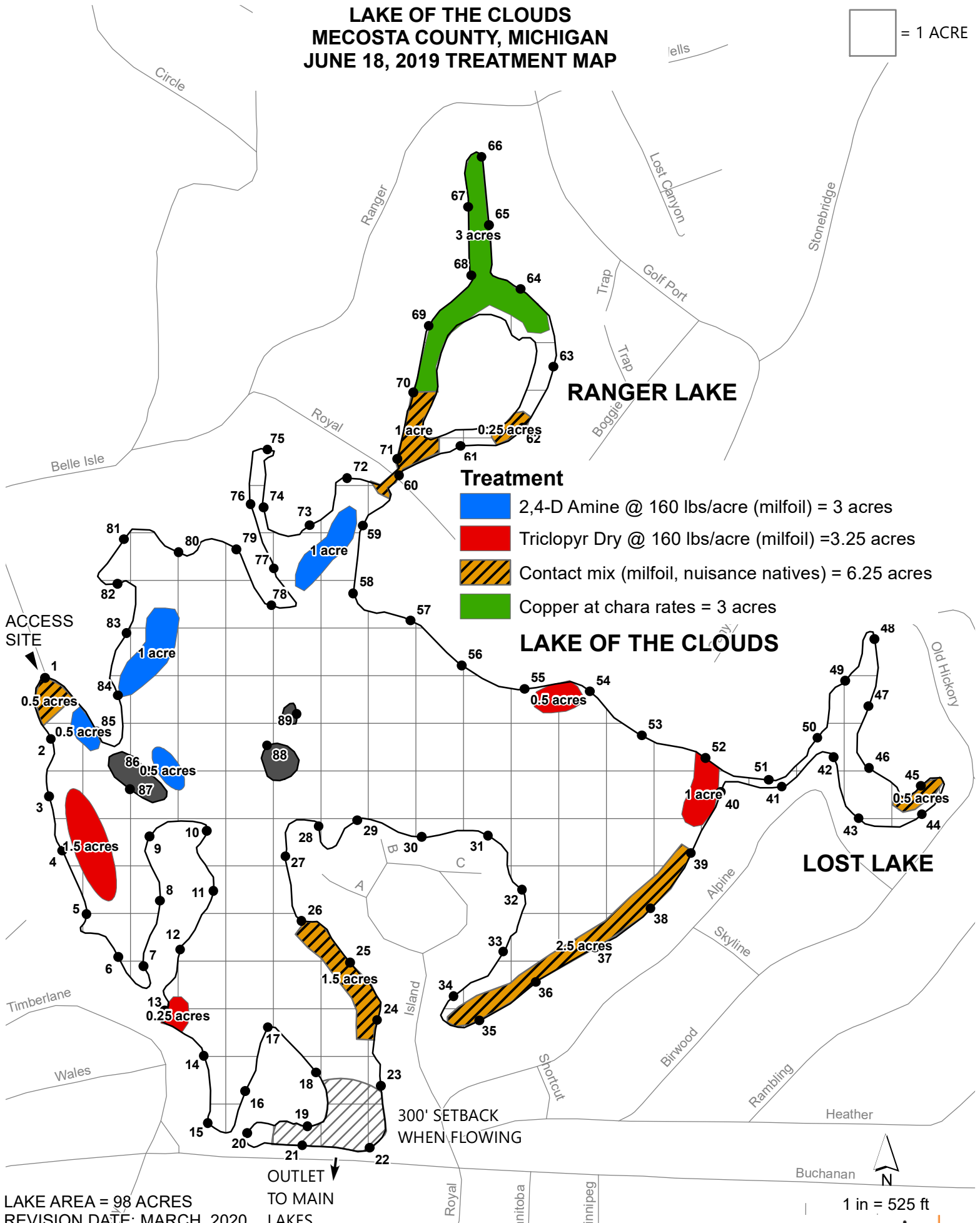
The applicator shall make adjustments, if needed, to comply with EGLE permit requirements.


$$1 \text{ in} = 575 \text{ ft}$$

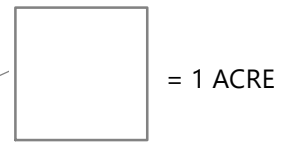
progressive|ae

**LAKE OF THE CLOUDS
MECOSTA COUNTY, MICHIGAN
JUNE 18, 2019 TREATMENT MAP**


 = 1 ACRE



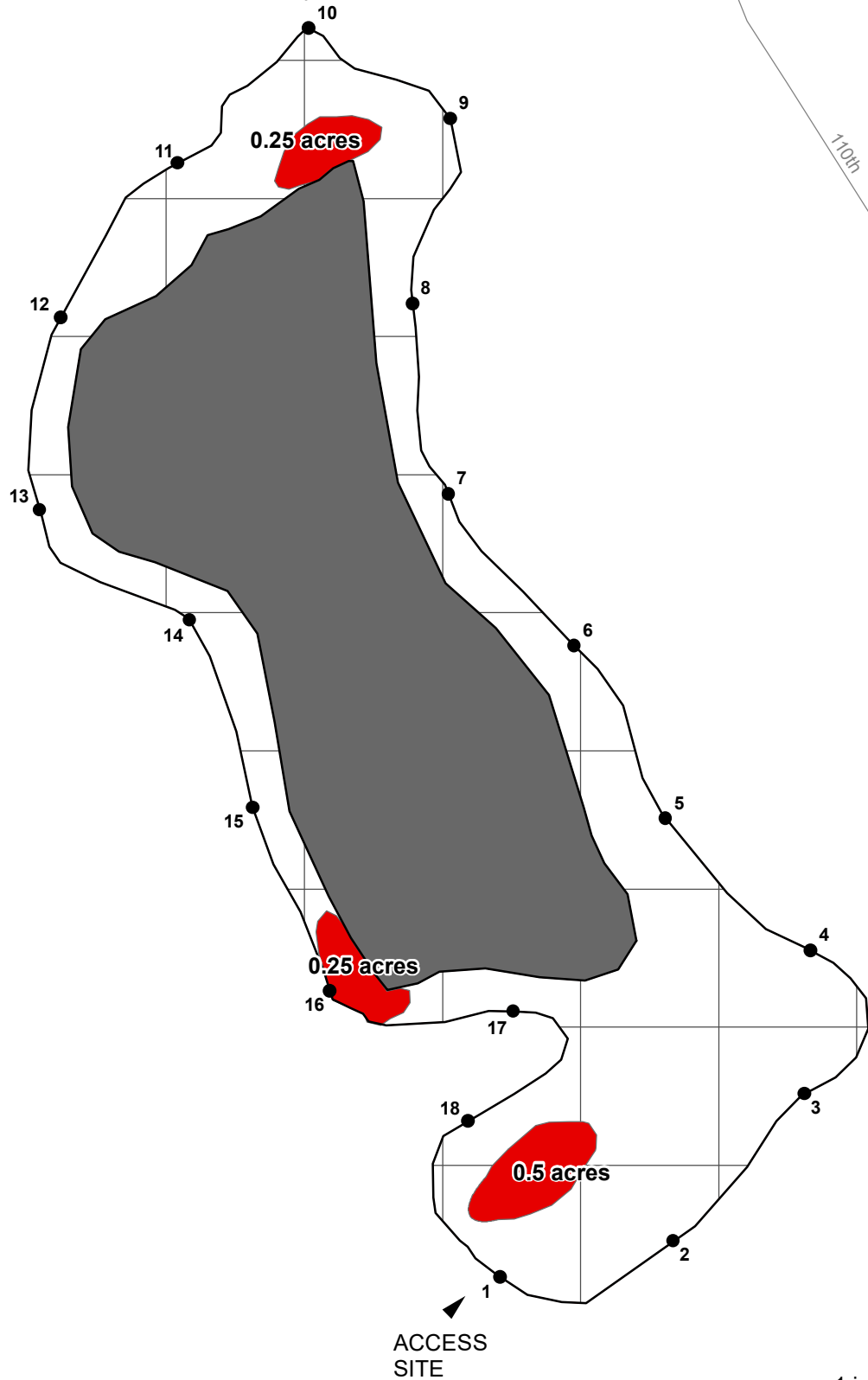
**CAMPER LAKE
MECOSTA COUNTY, MICHIGAN
JUNE 18, 2020 TREATMENT MAP**



Treatment

 Triclopyr Dry @ 160 lbs/acre (milfoil) = 1 acre

Up to 6 acres of algae treatment where necessary




LAKE AREA = 20 ACRES

REVISION DATE: MARCH, 2020

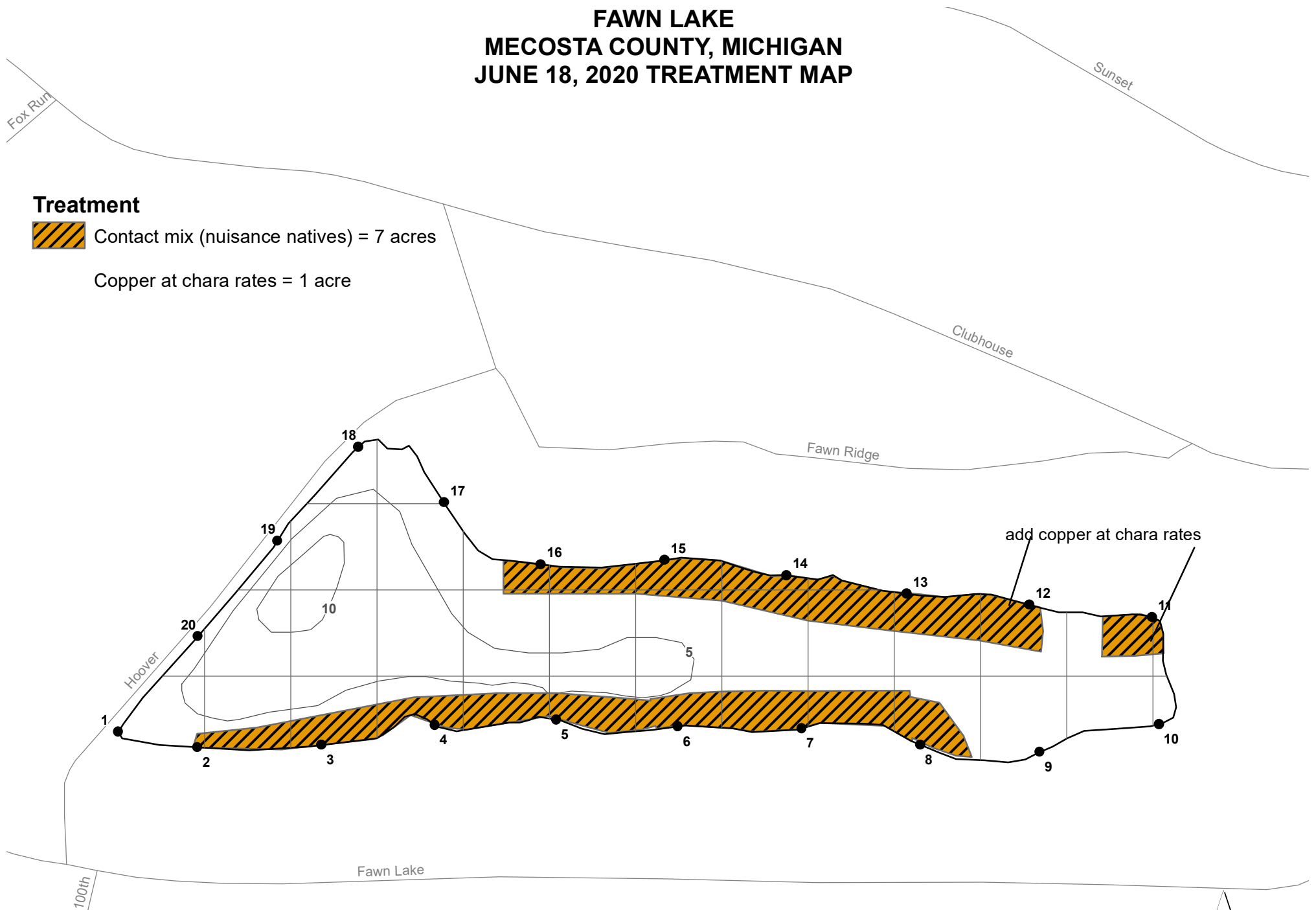
The applicator shall make adjustments, if needed, to comply with EGLE permit requirements.

FAWN LAKE MECOSTA COUNTY, MICHIGAN JUNE 18, 2020 TREATMENT MAP

Treatment

 Contact mix (nuisance natives) = 7 acres

Copper at chara rates = 1 acre



LAKE AREA = 23 ACRES
REVISION DATE: MARCH, 2020

The applicator shall make adjustments, if needed, to comply with EGLE permit requirements.

Little River

Madison

LAKE LAURA AND SUNSET LAKE MECOSTA COUNTY, MICHIGAN JUNE 18, 2020 TREATMENT MAP

90th



1 in = 600 ft

progressive|ae

7 Mile

Treatment



Contact mix (milfoil, nuisance natives) = 8 acres

Shoreline algae treatment of Lake Laura up to 15 acres

Algae treatment of far east end of Sunset Lake = 1 acre

